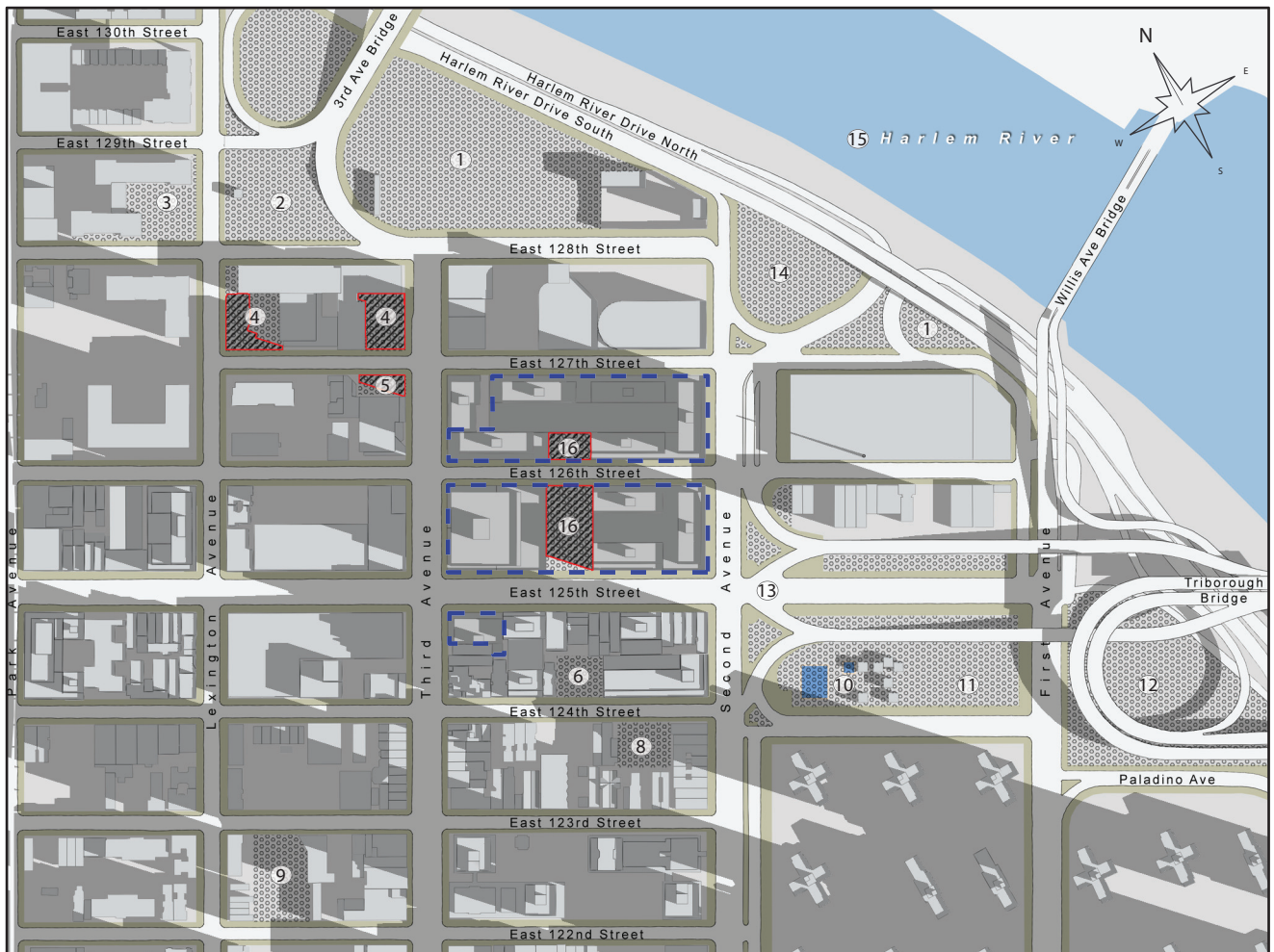


## Appendix G: Shadow Diagrams



### Key to Shadow-Sensitive Resources

1. Harlem River Park
2. Alice Kornegay Triangle
3. Jackie Robinson Houses Playground
4. PS 30 Playground
5. Tot Lot \*
6. Dream Street Park
8. Carver Community Garden
9. McNair Playground
10. Wagner Houses Pool
11. Othmar Ammann Playground
12. Louis Cuvillier Park
13. Triborough Plaza
14. Crack is Wack Playground
15. Harlem River
16. New/Proposed Open Spaces

Source:  
DCP 125th Street Rezoning & Related Actions project EIS study model  
NYC Map 2004 - Bytes of Big Apple Map Pluto 2006.  
Environmental Simulation Center

\* Not publicly accessible; not a shadow sensitive resource

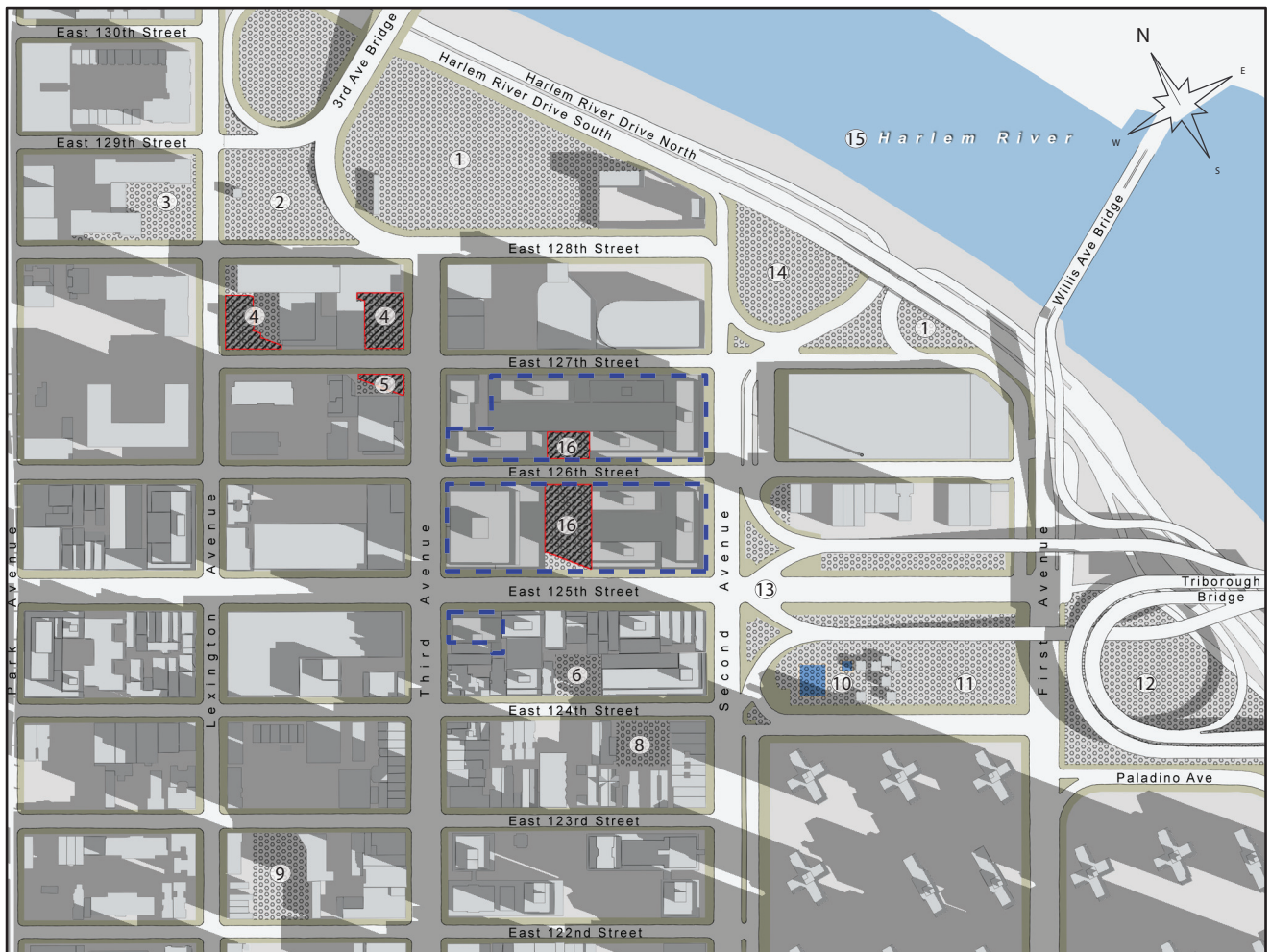
### Legend

- Project Site Boundary
- Shadows
- Open Space
- Incremental Shadow on Shadow-Sensitive Resources

**Figure G-1**  
***Future with the Action Shadows 8:46am December 21st***

***East 125th Street Development EIS***  
***NYC Economic Development Corporation***





### Key to Shadow-Sensitive Resources

1. Harlem River Park
2. Alice Kornegay Triangle
3. Jackie Robinson Houses Playground
4. PS 30 Playground
5. Tot Lot \*
6. Dream Street Park
8. Carver Community Garden
9. McNair Playground
10. Wagner Houses Pool
11. Othmar Ammann Playground
12. Louis Cuvillier Park
13. Triborough Plaza
14. Crack is Wack Playground
15. Harlem River
16. New/Proposed Open Spaces

Source:  
DCP 125th Street Rezoning & Related Actions project EIS study model  
NYC Map 2004 - Bytes of Big Apple Map Pluto 2006.  
Environmental Simulation Center

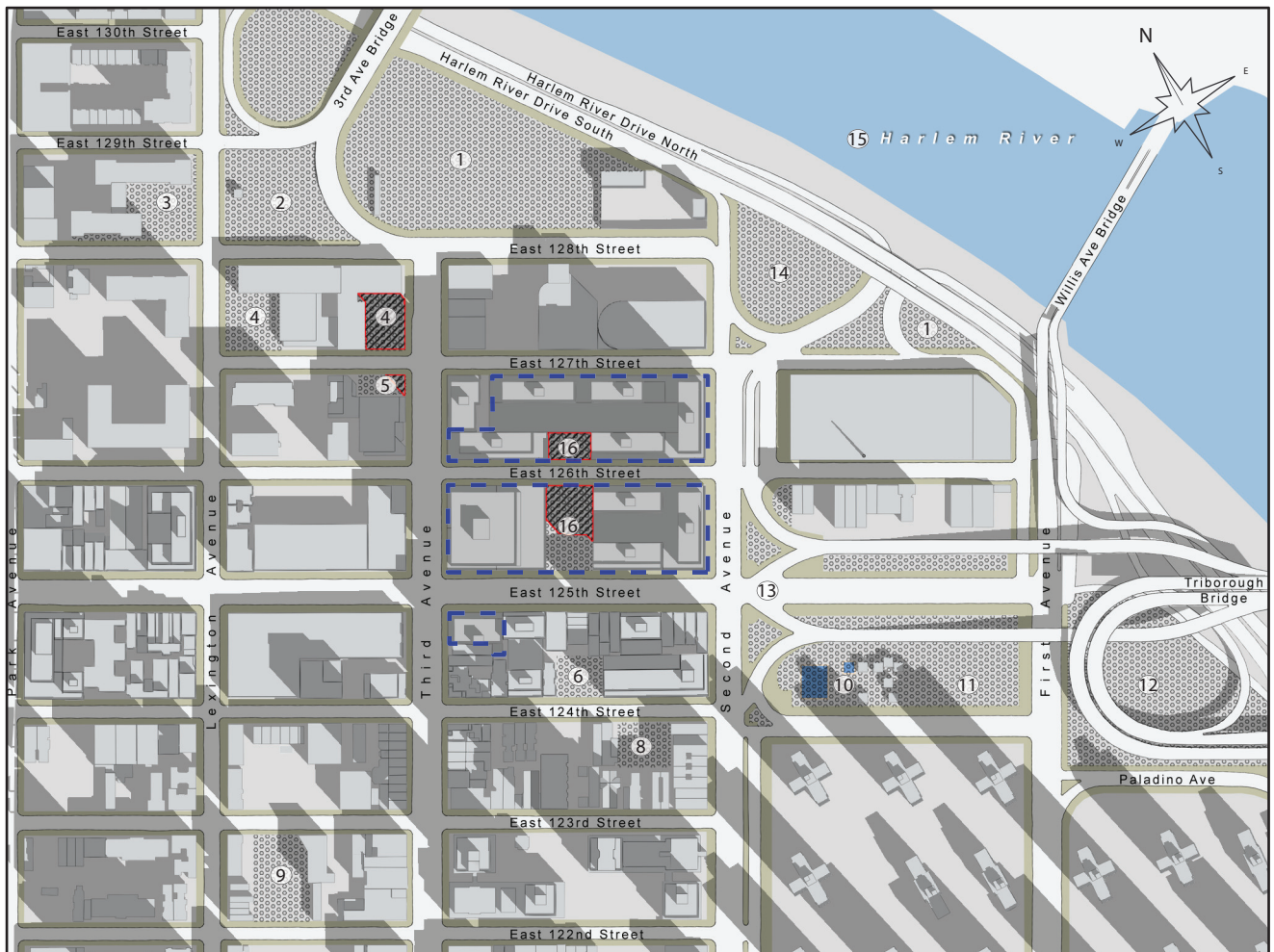
\* Not publicly accessible; not a shadow sensitive resource

### Legend

- Project Site Boundary
- Shadows
- Open Space
- Incremental Shadow on Shadow-Sensitive Resources

**Figure G-2**  
***Future with the Action Shadows 9:00am December 21st***

***East 125th Street Development EIS***  
***NYC Economic Development Corporation***



#### Key to Shadow-Sensitive Resources

1. Harlem River Park
2. Alice Kornegay Triangle
3. Jackie Robinson Houses Playground
4. PS 30 Playground
5. Tot Lot \*
6. Dream Street Park
8. Carver Community Garden
9. McNair Playground
10. Wagner Houses Pool
11. Othmar Ammann Playground
12. Louis Cuvillier Park
13. Triborough Plaza
14. Crack is Wack Playground
15. Harlem River
16. New/Proposed Open Spaces

Source:  
DCP 125th Street Rezoning & Related Actions project EIS study model  
NYC Map 2004 - Bytes of Big Apple Map Pluto 2006.  
Environmental Simulation Center

\* Not publicly accessible; not a shadow sensitive resource

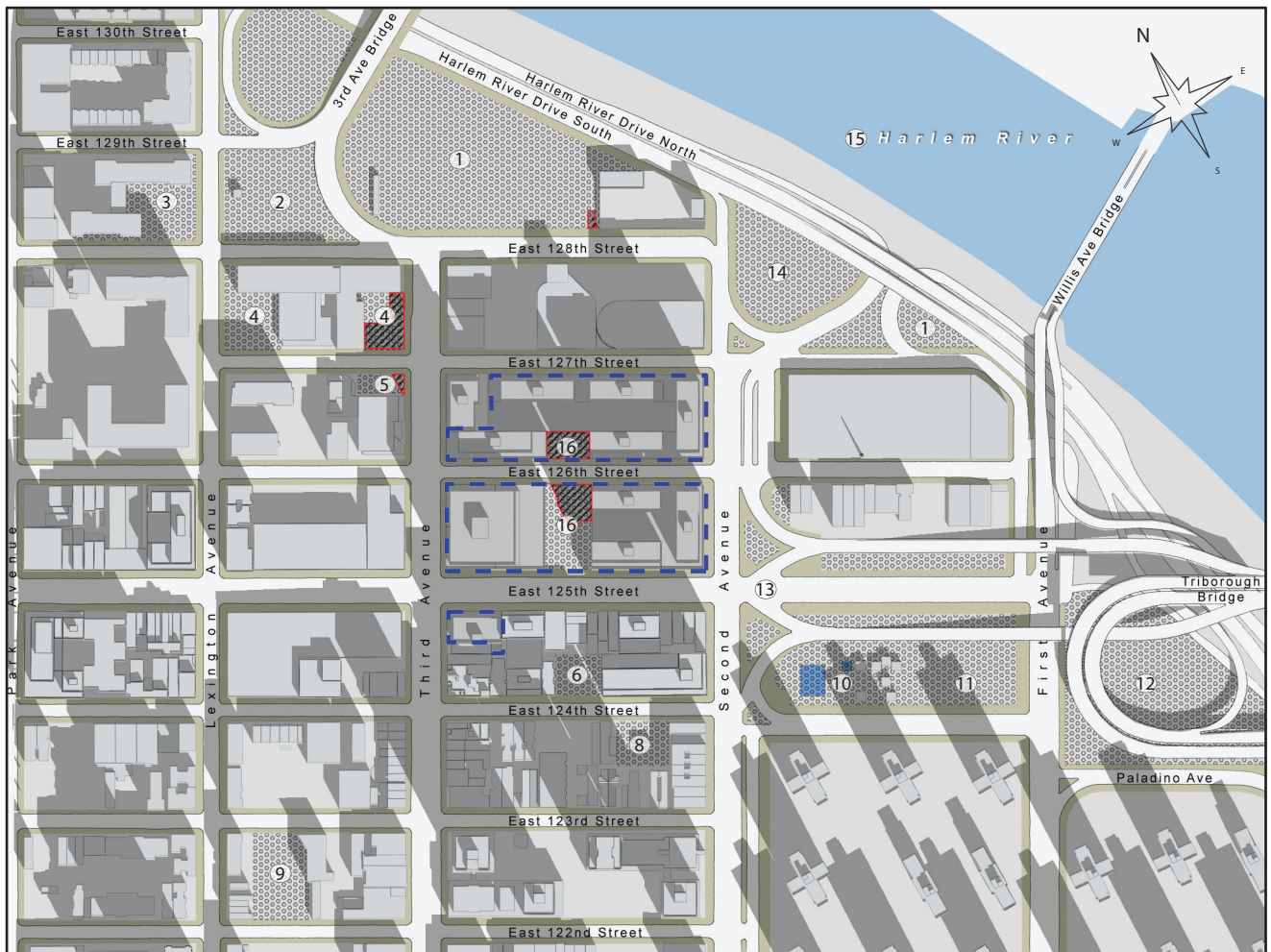
#### Legend

- Project Site Boundary
- Shadows
- Open Space
- Incremental Shadow on Shadow-Sensitive Resources

**Figure G-3**  
*Future with the Action Shadows 11:00am December 21st*

**East 125th Street Development EIS**  
NYC Economic Development Corporation





### Key to Shadow-Sensitive Resources

1. Harlem River Park
2. Alice Kornegay Triangle
3. Jackie Robinson Houses Playground
4. PS 30 Playground
5. Tot Lot \*
6. Dream Street Park
8. Carver Community Garden
9. McNair Playground
10. Wagner Houses Pool
11. Othmar Ammann Playground
12. Louis Cuvillier Park
13. Triborough Plaza
14. Crack is Wack Playground
15. Harlem River
16. New/Proposed Open Spaces

Source:  
DCP 125th Street Rezoning & Related Actions project EIS study model  
NYC Map 2004 - Bytes of Big Apple Map Pluto 2006.  
Environmental Simulation Center

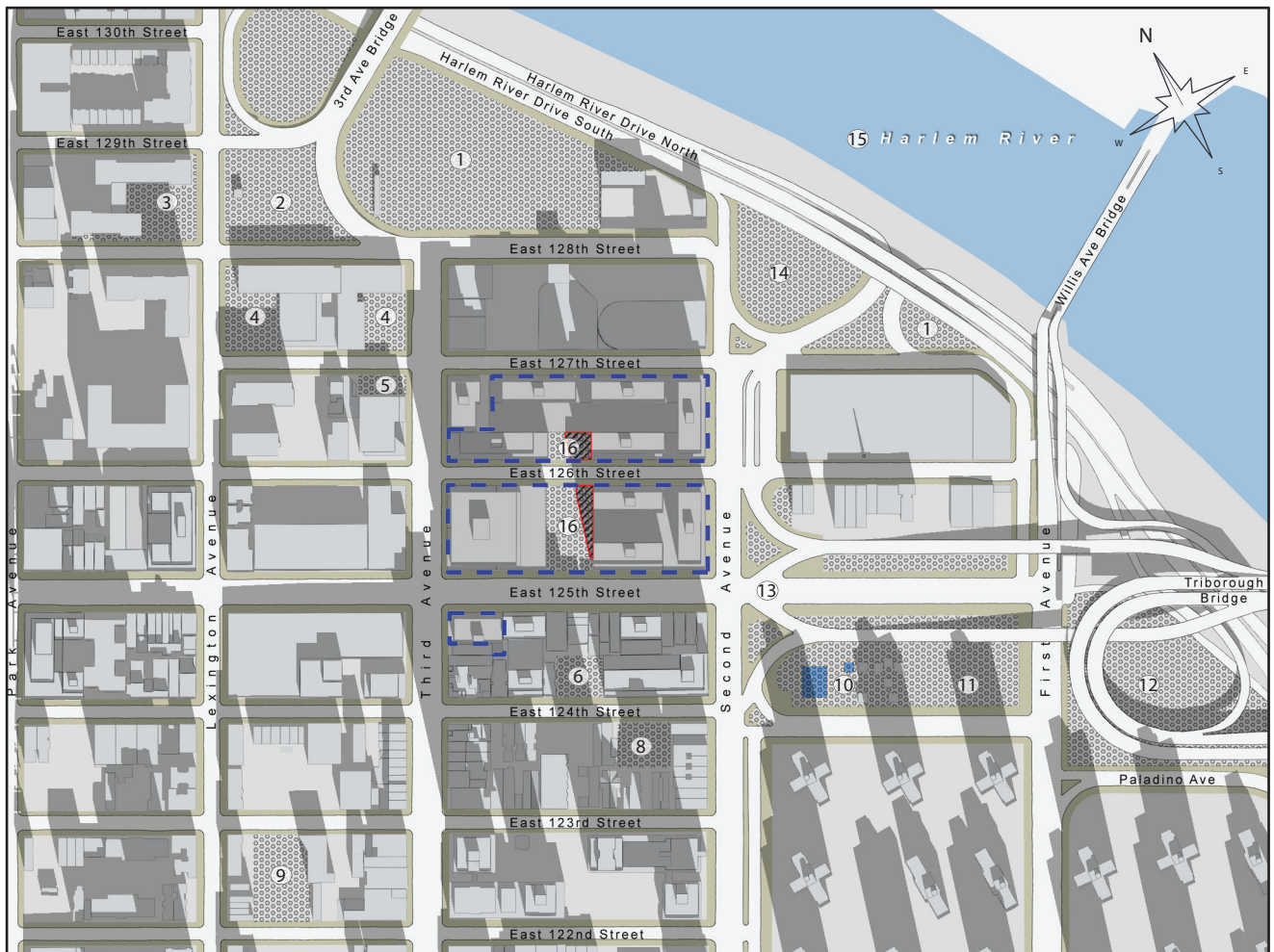
\* Not publicly accessible; not a shadow sensitive resource

### Legend

- Project Site Boundary
- Shadows
- Open Space
- Incremental Shadow on Shadow-Sensitive Resources

**Figure G-4**  
*Future with the Action Shadows 12:00pm December 21st*

**East 125th Street Development EIS**  
NYC Economic Development Corporation



#### Key to Shadow-Sensitive Resources

1. Harlem River Park
2. Alice Kornegay Triangle
3. Jackie Robinson Houses Playground
4. PS 30 Playground
5. Tot Lot \*
6. Dream Street Park
8. Carver Community Garden
9. McNair Playground
10. Wagner Houses Pool
11. Othmar Ammann Playground
12. Louis Cuvillier Park
13. Triborough Plaza
14. Crack is Wack Playground
15. Harlem River
16. New/Proposed Open Spaces

Source:  
DCP 125th Street Rezoning & Related Actions project EIS study model  
NYC Map 2004 - Bytes of Big Apple Map Pluto 2006.  
Environmental Simulation Center

\* Not publicly accessible; not a shadow sensitive resource

0 200 500 FEET

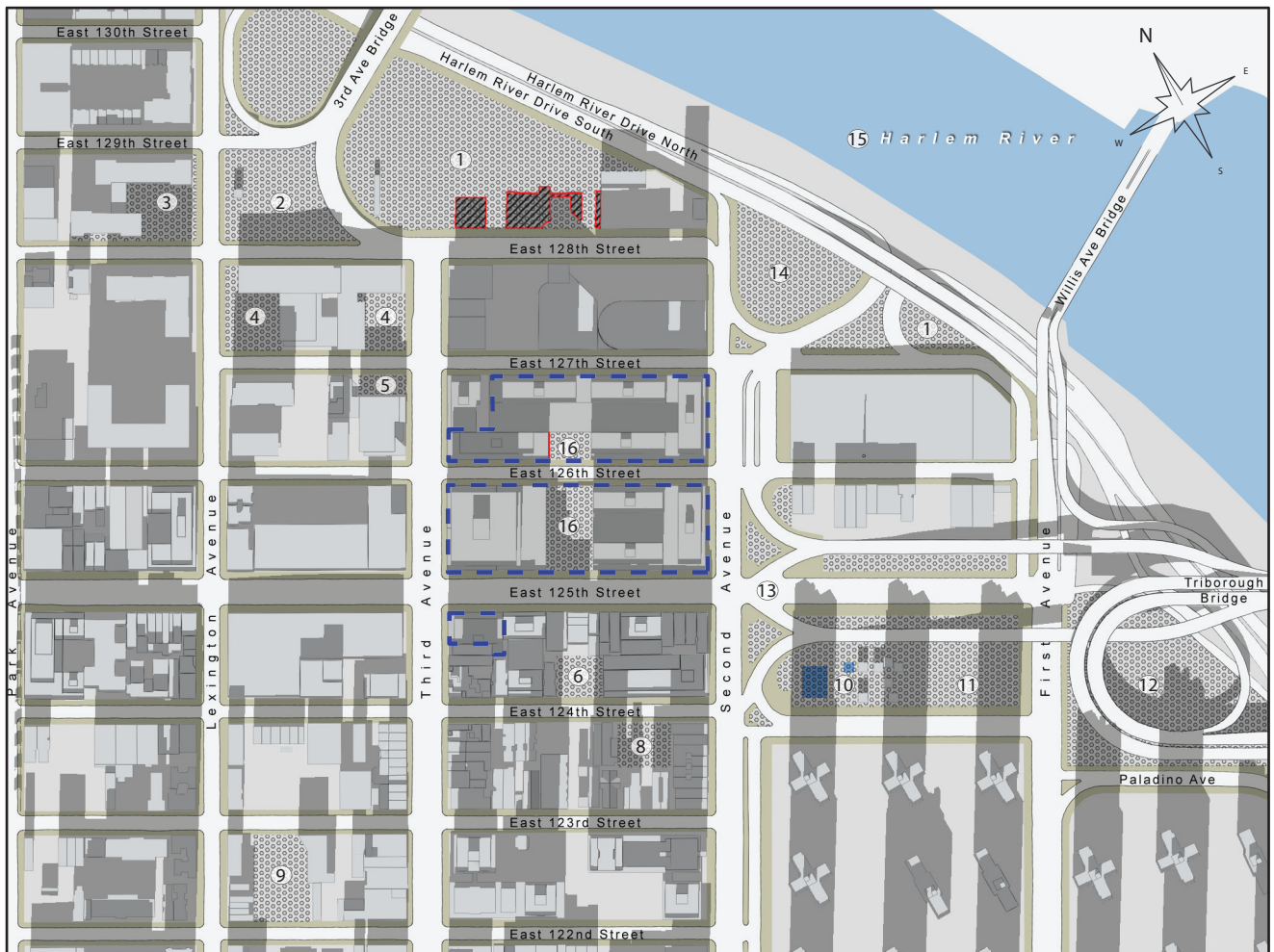
#### Legend

- Project Site Boundary
- Shadows
- Open Space
- Incremental Shadow on Shadow-Sensitive Resources

**Figure G-5**  
***Future with the Action Shadows 1:00pm December 21st***

***East 125th Street Development EIS***  
***NYC Economic Development Corporation***





### Key to Shadow-Sensitive Resources

1. Harlem River Park
2. Alice Kornegay Triangle
3. Jackie Robinson Houses Playground
4. PS 30 Playground
5. Tot Lot \*
6. Dream Street Park
8. Carver Community Garden
9. McNair Playground
10. Wagner Houses Pool
11. Othmar Ammann Playground
12. Louis Cuvillier Park
13. Triborough Plaza
14. Crack is Wack Playground
15. Harlem River
16. New/Proposed Open Spaces

Source:  
DCP 125th Street Rezoning & Related Actions project EIS study model  
NYC Map 2004 - Bytes of Big Apple Map Pluto 2006.  
Environmental Simulation Center

\* Not publicly accessible; not a shadow sensitive resource

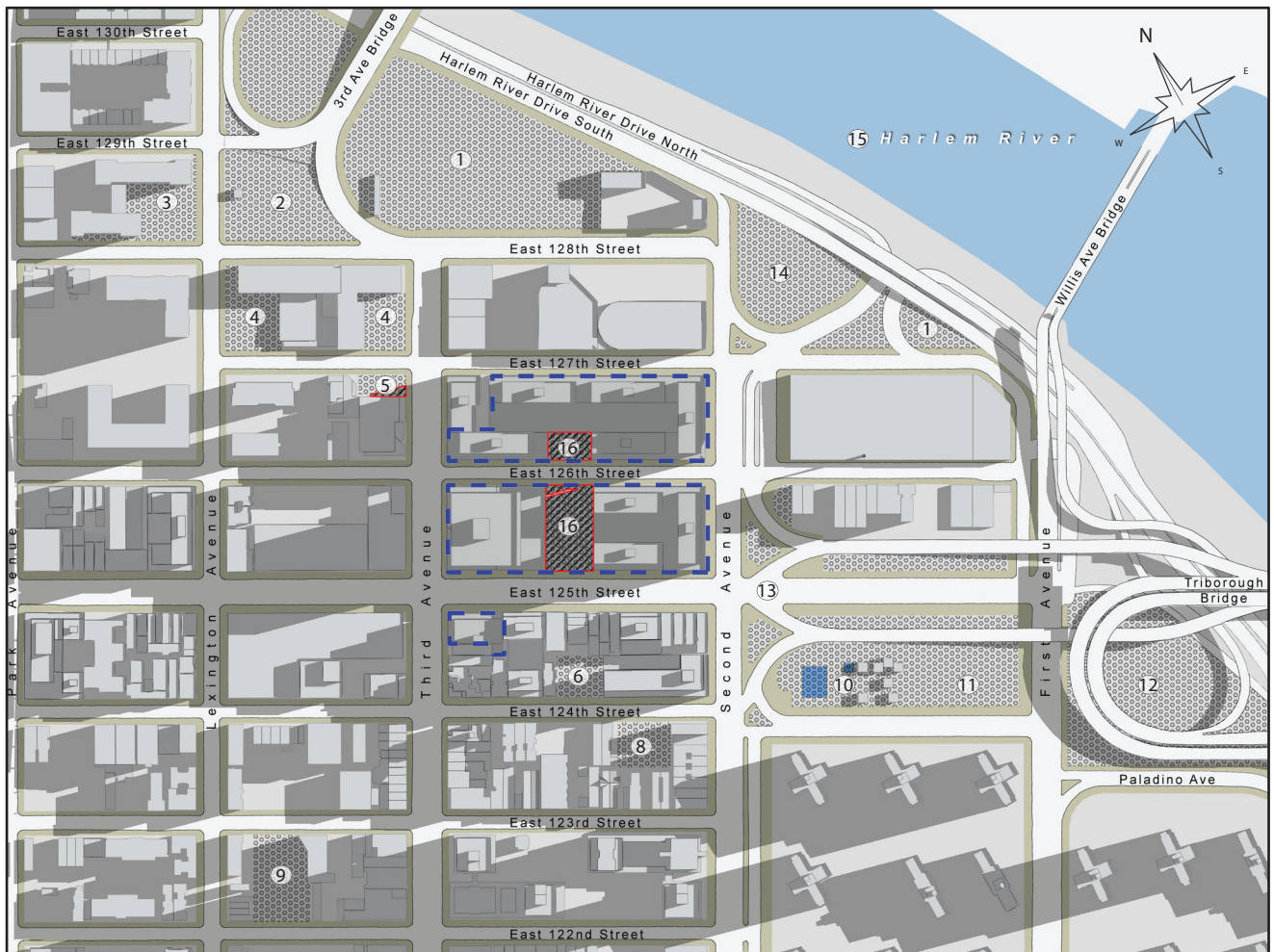
### Legend

- Project Site Boundary
- Shadows
- Open Space
- Incremental Shadow on Shadow-Sensitive Resources

**Figure G-6**  
*Future with the Action Shadows 2:00pm December 21st*

**East 125th Street Development EIS**  
NYC Economic Development Corporation





#### Key to Shadow-Sensitive Resources

1. Harlem River Park
2. Alice Kornegay Triangle
3. Jackie Robinson Houses Playground
4. PS 30 Playground
5. Tot Lot \*
6. Dream Street Park
8. Carver Community Garden
9. McNair Playground
10. Wagner Houses Pool
11. Othmar Ammann Playground
12. Louis Cuvillier Park
13. Triborough Plaza
14. Crack is Wack Playground
15. Harlem River
16. New/Proposed Open Spaces

Source:  
DCP 125th Street Rezoning & Related Actions project EIS study model  
NYC Map 2004 - Bytes of Big Apple Map Pluto 2006.  
Environmental Simulation Center

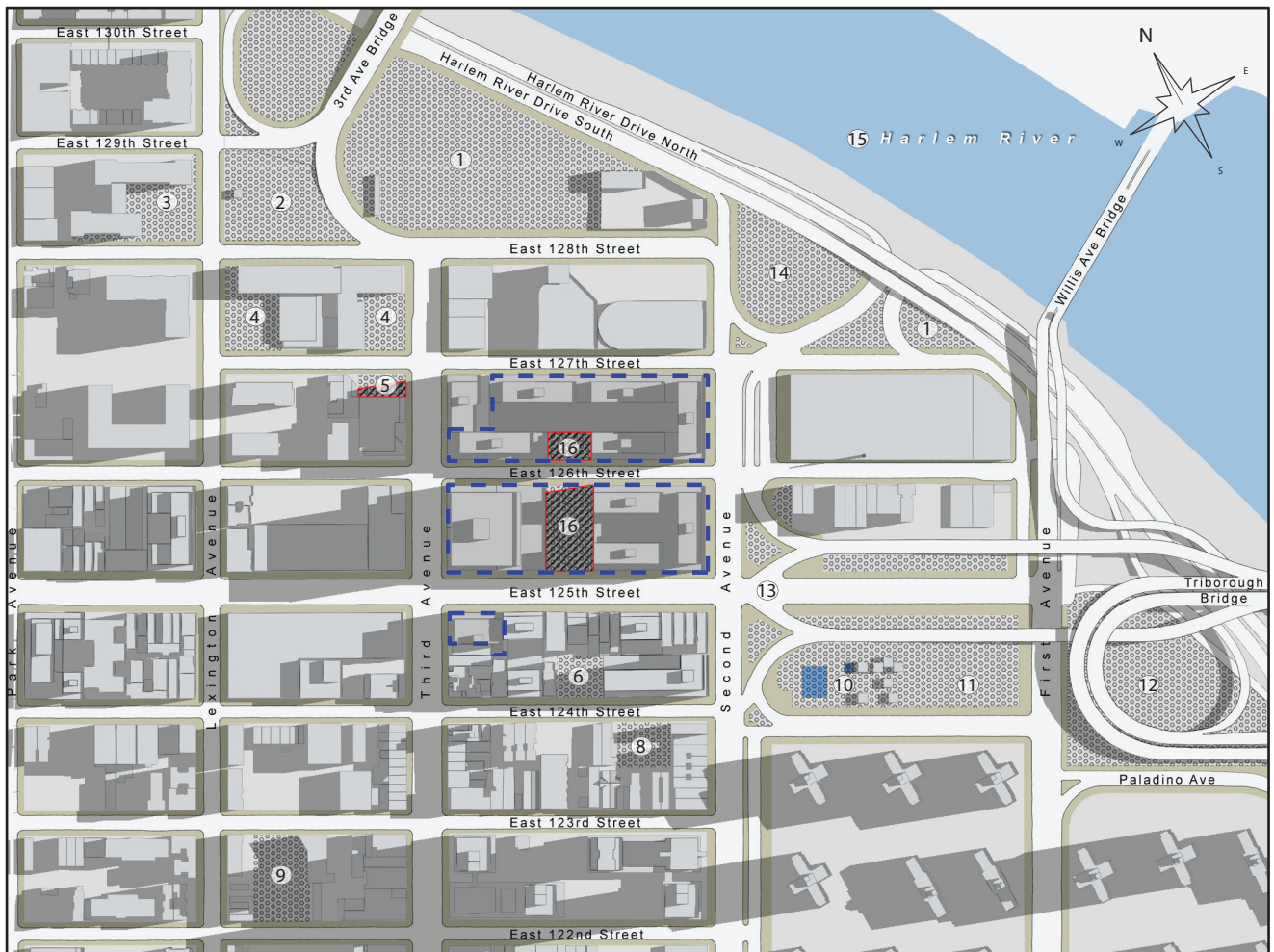
\* Not publicly accessible; not a shadow sensitive resource

#### Legend

- Project Site Boundary
- Shadows
- Open Space
- Incremental Shadow on Shadow-Sensitive Resources

**Figure G-7**  
*Future with the Action Shadows 8:29am March 21st*

**East 125th Street Development EIS**  
NYC Economic Development Corporation



#### Key to Shadow-Sensitive Resources

1. Harlem River Park
2. Alice Kornegay Triangle
3. Jackie Robinson Houses Playground
4. PS 30 Playground
5. Tot Lot \*
6. Dream Street Park
8. Carver Community Garden
9. McNair Playground
10. Wagner Houses Pool
11. Othmar Ammann Playground
12. Louis Cuvillier Park
13. Triborough Plaza
14. Crack is Wack Playground
15. Harlem River
16. New/Proposed Open Spaces

Source:  
DCP 125th Street Rezoning & Related Actions project EIS study model  
NYC Map 2004 - Bytes of Big Apple Map Pluto 2006.  
Environmental Simulation Center

\* Not publicly accessible; not a shadow sensitive resource

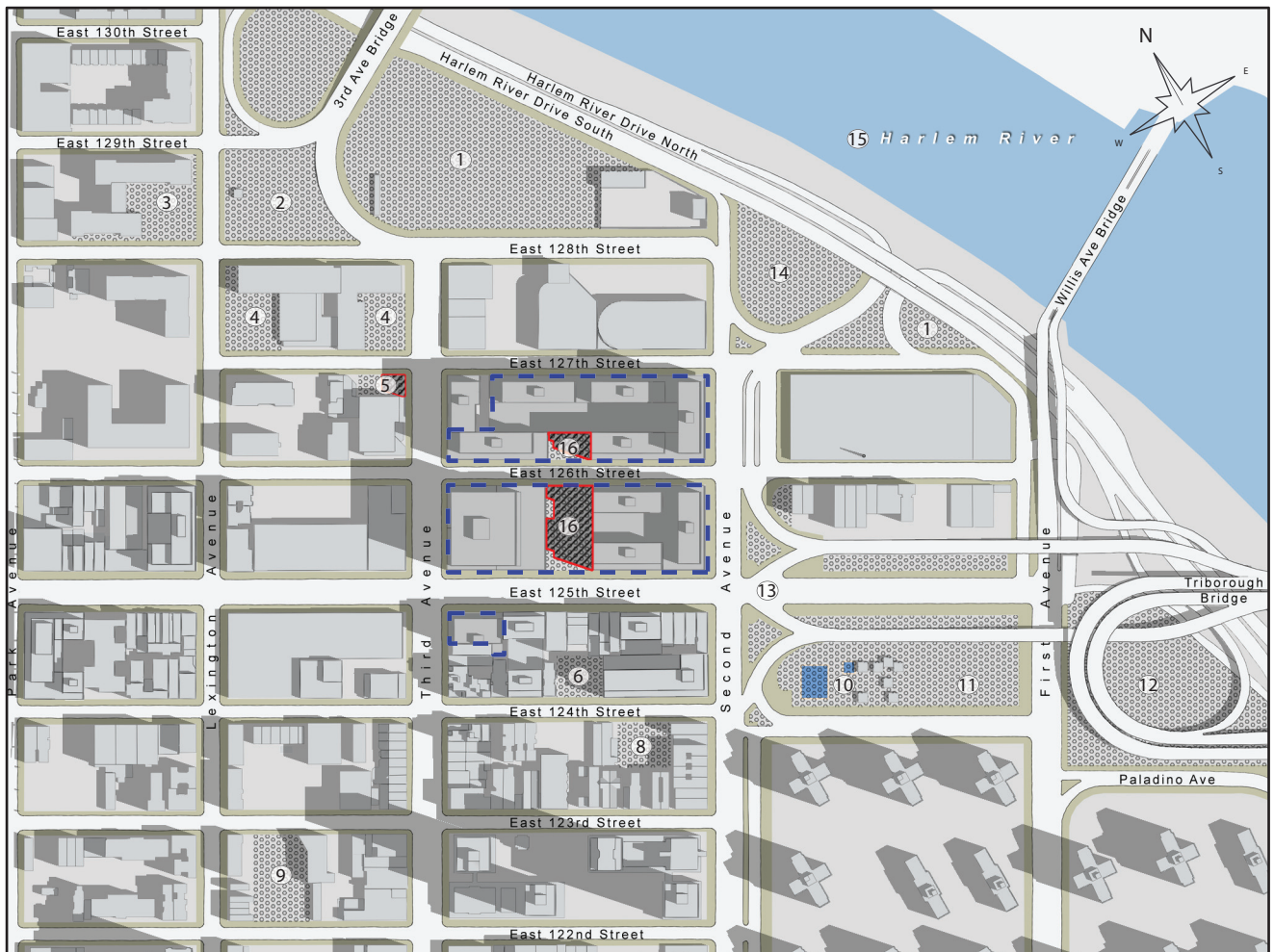
#### Legend

- Project Site Boundary
- Shadows
- Open Space
- Incremental Shadow on Shadow-Sensitive Resources

**Figure G-8**  
*Future with the Action Shadows 9:00am March 21st*

**East 125th Street Development EIS**  
NYC Economic Development Corporation





#### Key to Shadow-Sensitive Resources

1. Harlem River Park
2. Alice Kornegay Triangle
3. Jackie Robinson Houses Playground
4. PS 30 Playground
5. Tot Lot \*
6. Dream Street Park
8. Carver Community Garden
9. McNair Playground
10. Wagner Houses Pool
11. Othmar Ammann Playground
12. Louis Cuvillier Park
13. Triborough Plaza
14. Crack is Wack Playground
15. Harlem River
16. New/Proposed Open Spaces

Source:  
DCP 125th Street Rezoning & Related Actions project EIS study model  
NYC Map 2004 - Bytes of Big Apple Map Pluto 2006.  
Environmental Simulation Center

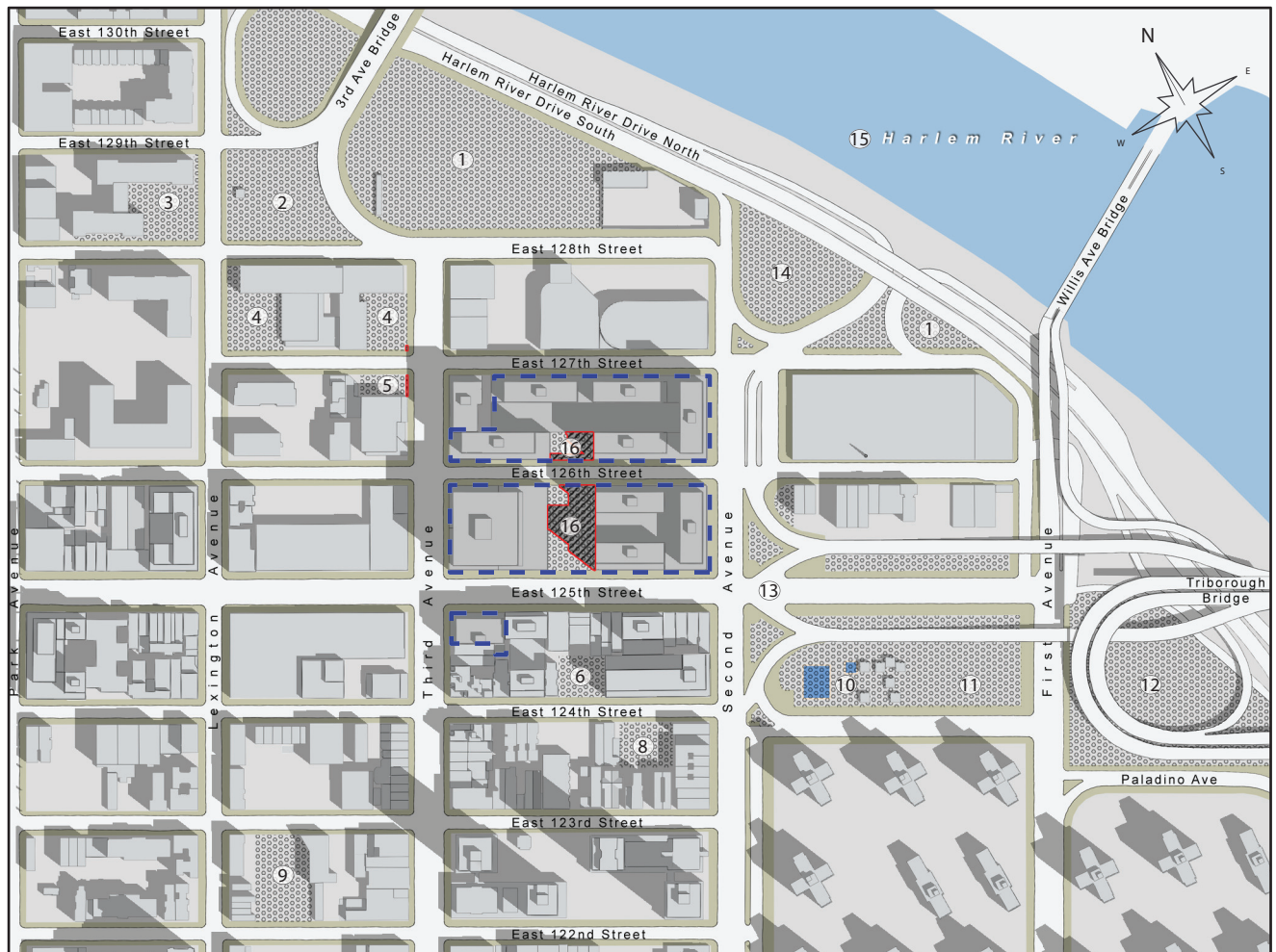
\* Not publicly accessible; not a shadow sensitive resource

#### Legend

- Project Site Boundary
- Shadows
- Open Space
- Incremental Shadow on Shadow-Sensitive Resources

**Figure G-9**  
*Future with the Action Shadows 11:00am March 21st*

**East 125th Street Development EIS**  
NYC Economic Development Corporation



#### Key to Shadow-Sensitive Resources

1. Harlem River Park
2. Alice Kornegay Triangle
3. Jackie Robinson Houses Playground
4. PS 30 Playground
5. Tot Lot \*
6. Dream Street Park
8. Carver Community Garden
9. McNair Playground
10. Wagner Houses Pool
11. Othmar Ammann Playground
12. Louis Cuvillier Park
13. Triborough Plaza
14. Crack is Wack Playground
15. Harlem River
16. New/Proposed Open Spaces

Source:  
DCP 125th Street Rezoning & Related Actions project EIS study model  
NYC Map 2004 - Bytes of Big Apple Map Pluto 2006.  
Environmental Simulation Center

\* Not publicly accessible; not a shadow sensitive resource

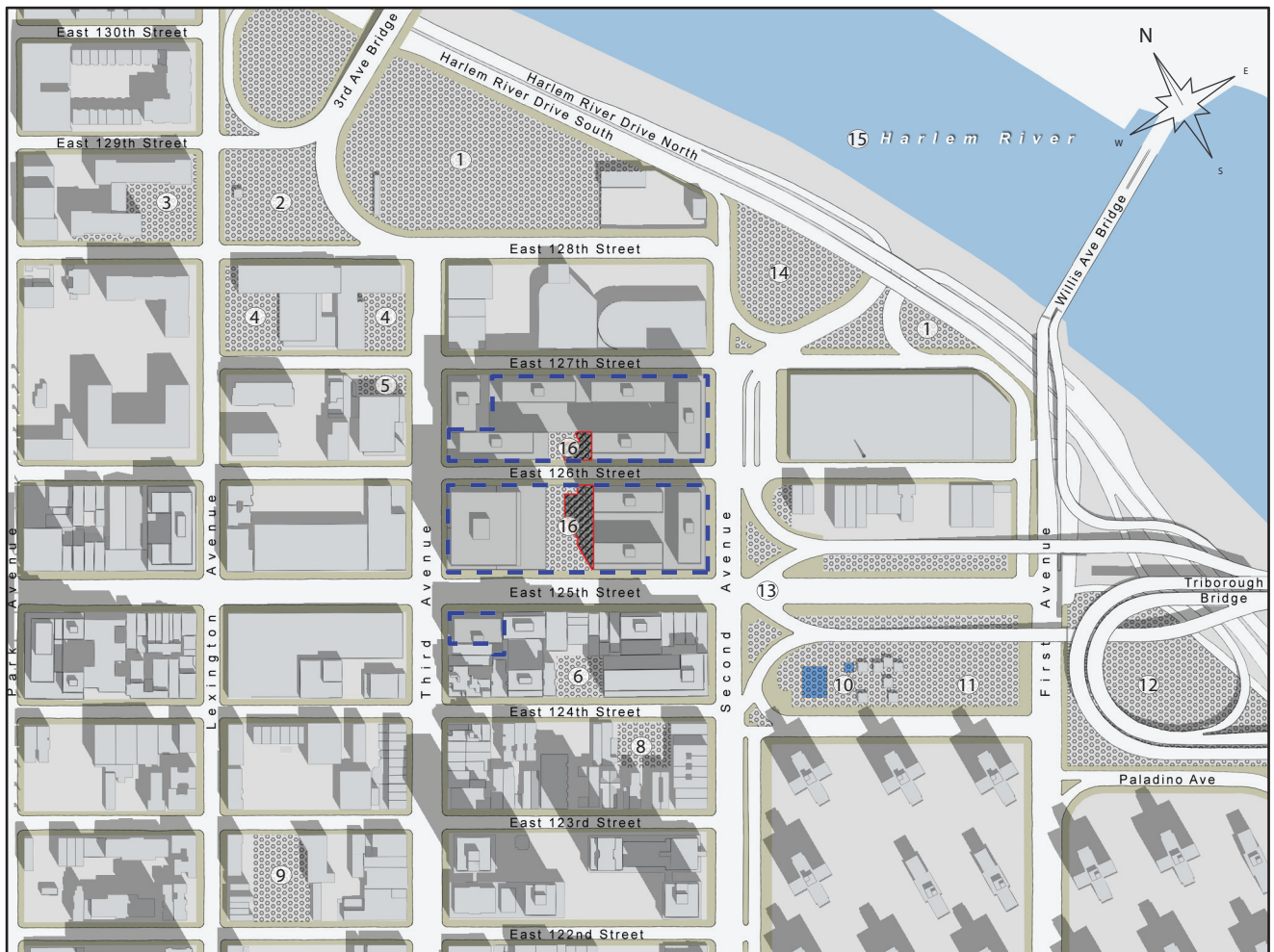
#### Legend

- Project Site Boundary
- Shadows
- Open Space
- Incremental Shadow on Shadow-Sensitive Resources

**Figure G-10**  
*Future with the Action Shadows 12:00pm March 21st*

*East 125th Street Development EIS*  
*NYC Economic Development Corporation*





#### Key to Shadow-Sensitive Resources

1. Harlem River Park
2. Alice Kornegay Triangle
3. Jackie Robinson Houses Playground
4. PS 30 Playground
5. Tot Lot \*
6. Dream Street Park
8. Carver Community Garden
9. McNair Playground
10. Wagner Houses Pool
11. Othmar Ammann Playground
12. Louis Cuvillier Park
13. Triborough Plaza
14. Crack is Wack Playground
15. Harlem River
16. New/Proposed Open Spaces

Source:  
DCP 125th Street Rezoning & Related Actions project EIS study model  
NYC Map 2004 - Bytes of Big Apple Map Pluto 2006.  
Environmental Simulation Center

\* Not publicly accessible; not a shadow sensitive resource

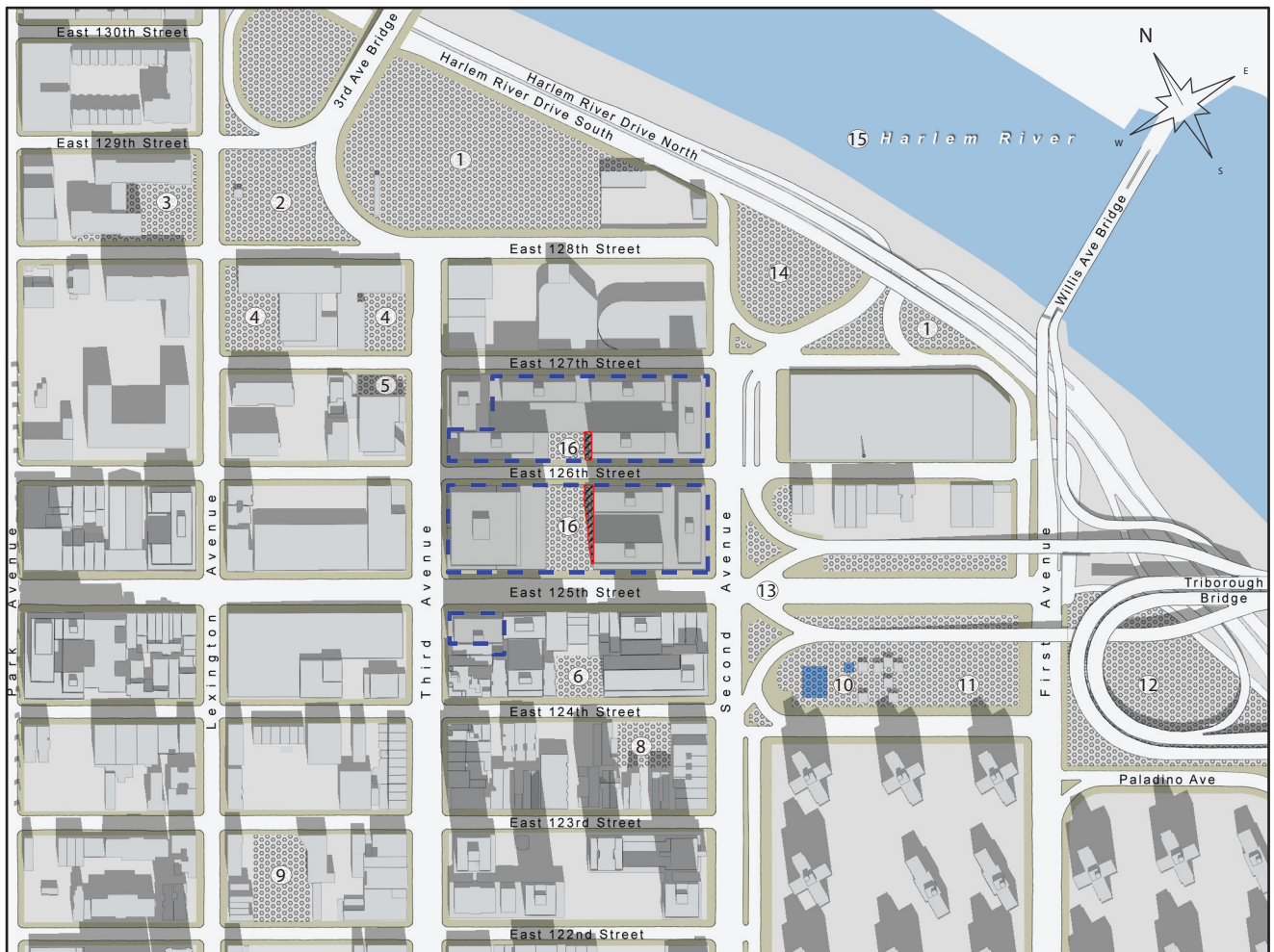
#### Legend

- Project Site Boundary
- Shadows
- Open Space
- Incremental Shadow on Shadow-Sensitive Resources

**Figure G-11**  
*Future with the Action Shadows 1:00pm March 21st*

*East 125th Street Development EIS*  
*NYC Economic Development Corporation*





#### Key to Shadow-Sensitive Resources

1. Harlem River Park
2. Alice Kornegay Triangle
3. Jackie Robinson Houses Playground
4. PS 30 Playground
5. Tot Lot \*
6. Dream Street Park
8. Carver Community Garden
9. McNair Playground
10. Wagner Houses Pool
11. Othmar Ammann Playground
12. Louis Cuvillier Park
13. Triborough Plaza
14. Crack is Wack Playground
15. Harlem River
16. New/Proposed Open Spaces

Source:  
DCP 125th Street Rezoning & Related Actions project EIS study model  
NYC Map 2004 - Bytes of Big Apple Map Pluto 2006.  
Environmental Simulation Center

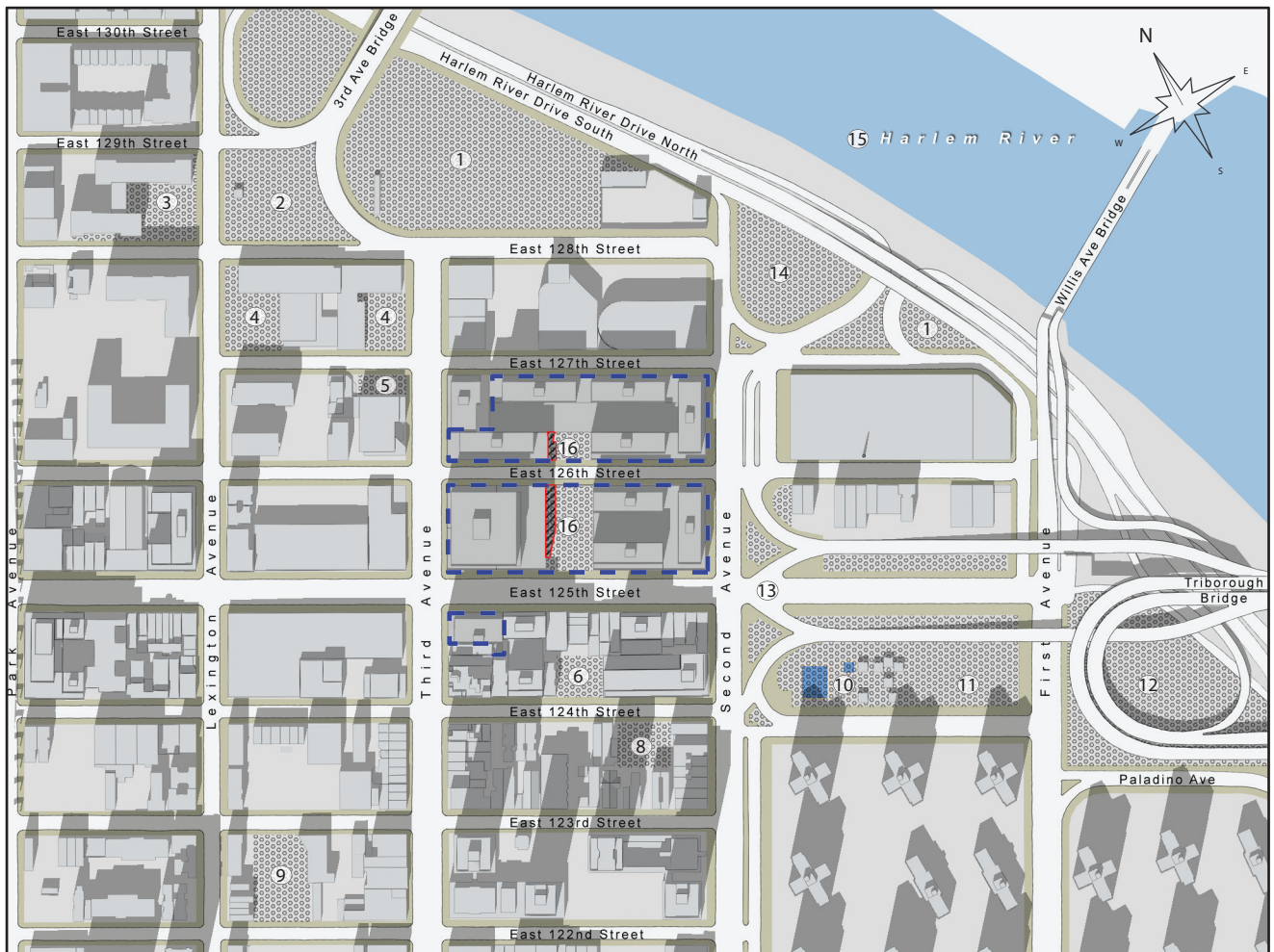
\* Not publicly accessible; not a shadow sensitive resource

#### Legend

- Project Site Boundary
- Shadows
- Open Space
- Incremental Shadow on Shadow-Sensitive Resources

**Figure G-12**  
*Future with the Action Shadows 2:00pm March 21st*

*East 125th Street Development EIS*  
*NYC Economic Development Corporation*



#### Key to Shadow-Sensitive Resources

1. Harlem River Park
2. Alice Kornegay Triangle
3. Jackie Robinson Houses Playground
4. PS 30 Playground
5. Tot Lot \*
6. Dream Street Park
8. Carver Community Garden
9. McNair Playground
10. Wagner Houses Pool
11. Othmar Ammann Playground
12. Louis Cuvillier Park
13. Triborough Plaza
14. Crack is Wack Playground
15. Harlem River
16. New/Proposed Open Spaces

Source:  
DCP 125th Street Rezoning & Related Actions project EIS study model  
NYC Map 2004 - Bytes of Big Apple Map Pluto 2006.  
Environmental Simulation Center

\* Not publicly accessible; not a shadow sensitive resource

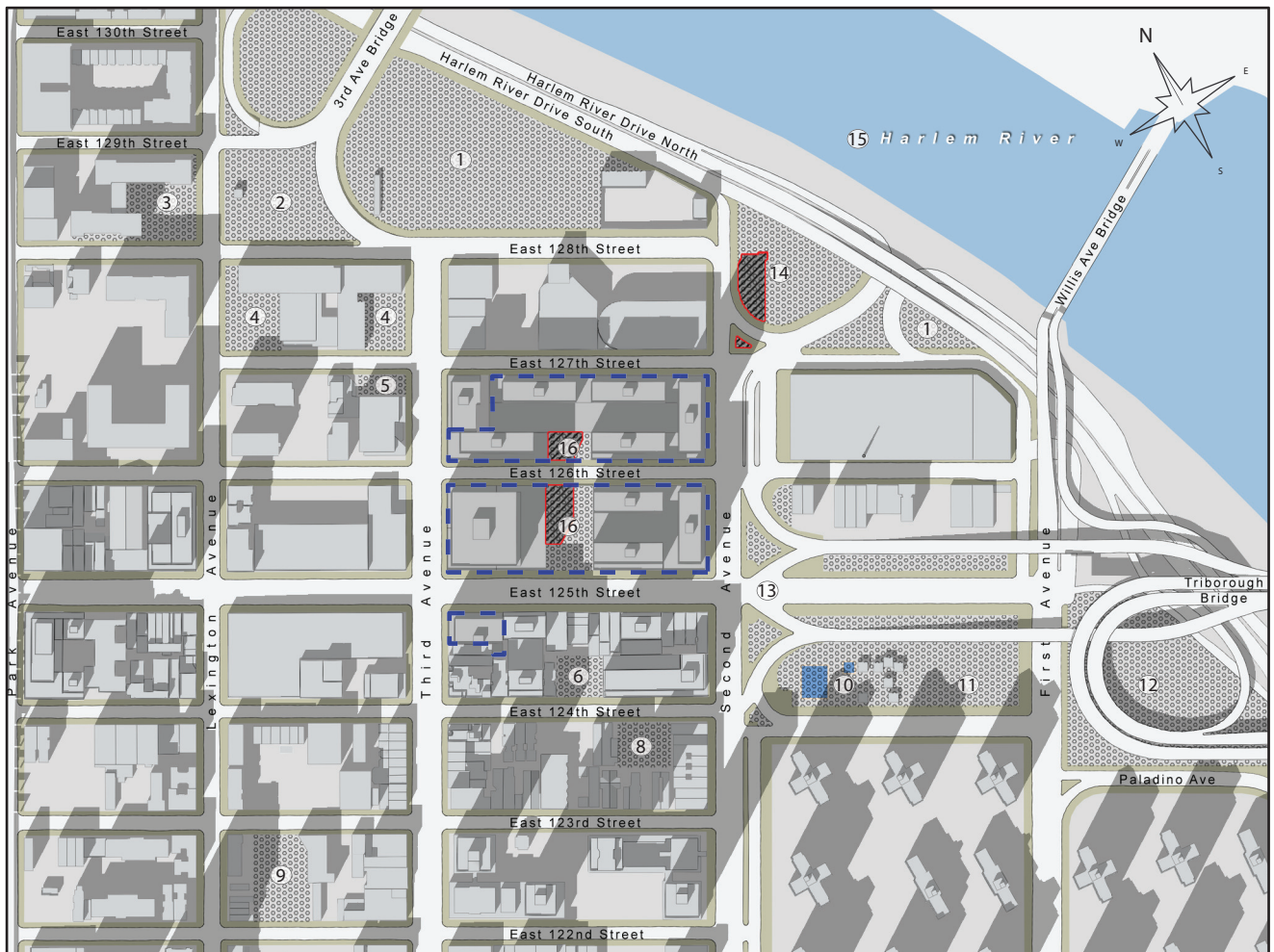
#### Legend

- Project Site Boundary
- Shadows
- Open Space
- Incremental Shadow on Shadow-Sensitive Resources

**Figure G-13**  
*Future with the Action Shadows 3:00pm March 21st*

*East 125th Street Development EIS*  
*NYC Economic Development Corporation*





#### Key to Shadow-Sensitive Resources

1. Harlem River Park
2. Alice Kornegay Triangle
3. Jackie Robinson Houses Playground
4. PS 30 Playground
5. Tot Lot \*
6. Dream Street Park
8. Carver Community Garden
9. McNair Playground
10. Wagner Houses Pool
11. Othmar Ammann Playground
12. Louis Cuvillier Park
13. Triborough Plaza
14. Crack is Wack Playground
15. Harlem River
16. New/Proposed Open Spaces

Source:  
DCP 125th Street Rezoning & Related Actions project EIS study model  
NYC Map 2004 - Bytes of Big Apple Map Pluto 2006.  
Environmental Simulation Center

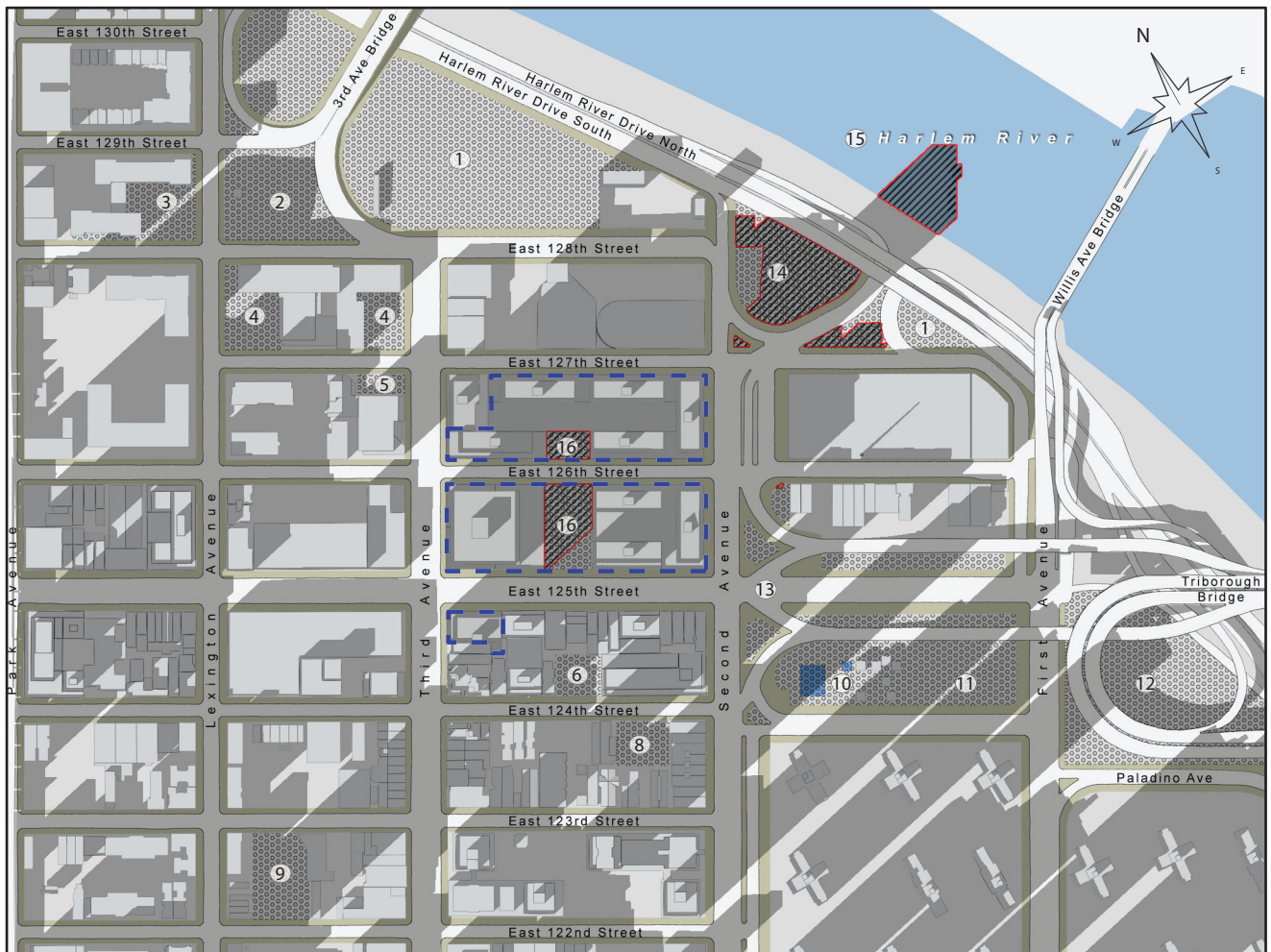
\* Not publicly accessible; not a shadow sensitive resource

#### Legend

- Project Site Boundary
- Shadows
- Open Space
- Incremental Shadow on Shadow-Sensitive Resources

**Figure G-14**  
*Future with the Action Shadows 4:00pm March 21st*

*East 125th Street Development EIS*  
*NYC Economic Development Corporation*



#### Key to Shadow-Sensitive Resources

1. Harlem River Park
2. Alice Kornegay Triangle
3. Jackie Robinson Houses Playground
4. PS 30 Playground
5. Tot Lot \*
6. Dream Street Park
8. Carver Community Garden
9. McNair Playground
10. Wagner Houses Pool
11. Othmar Ammann Playground
12. Louis Cuvillier Park
13. Triborough Plaza
14. Crack is Wack Playground
15. Harlem River
16. New/Proposed Open Spaces

Source:  
DCP 125th Street Rezoning & Related Actions project EIS study model  
NYC Map 2004 - Bytes of Big Apple Map Pluto 2006.  
Environmental Simulation Center

\* Not publicly accessible; not a shadow sensitive resource

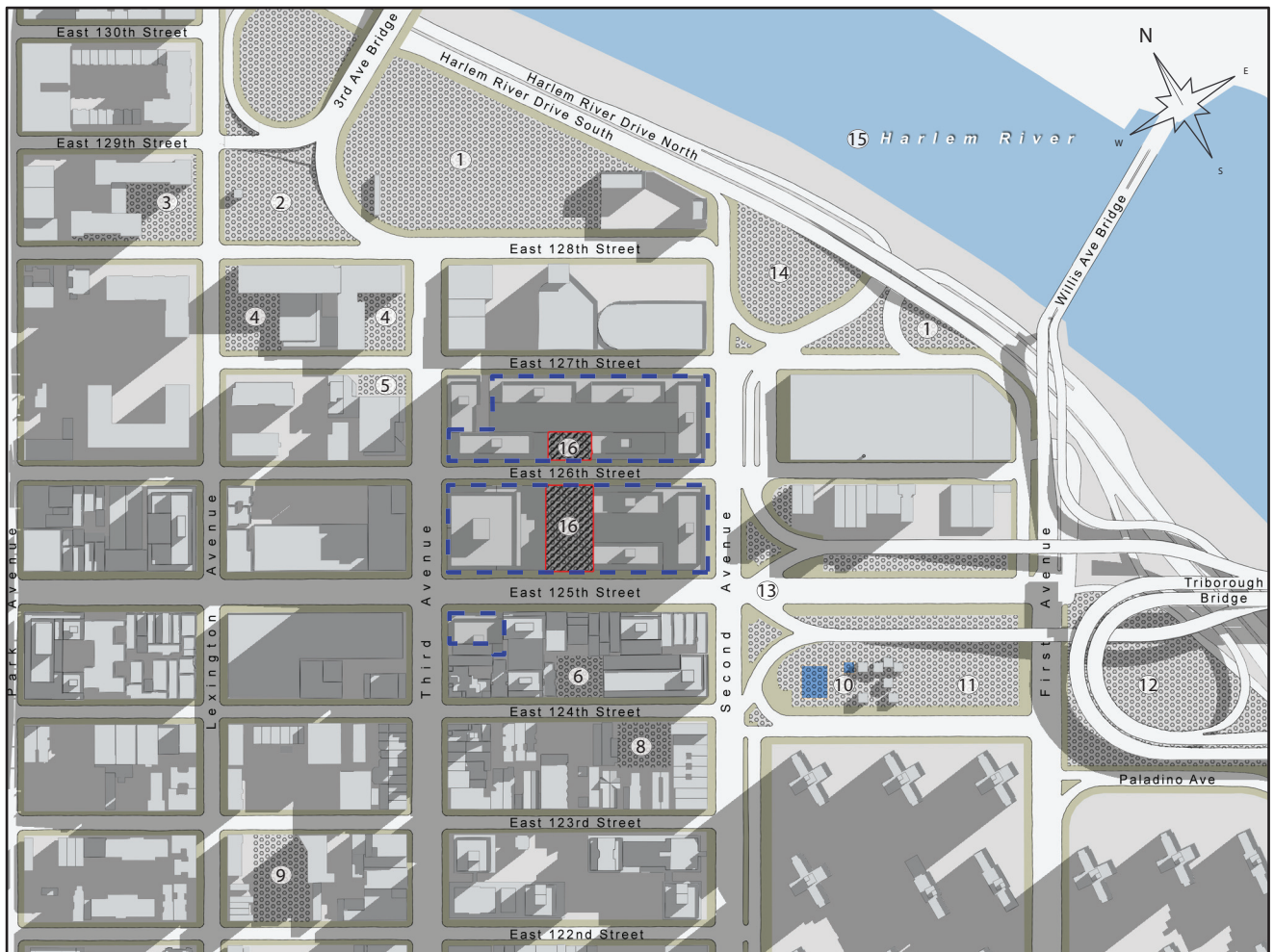
#### Legend

- Project Site Boundary
- Shadows
- Open Space
- Incremental Shadow on Shadow-Sensitive Resources

**Figure G-15**  
*Future with the Action Shadows 5:41pm March 21st*

*East 125th Street Development EIS*  
*NYC Economic Development Corporation*





### Key to Shadow-Sensitive Resources

1. Harlem River Park
2. Alice Kornegay Triangle
3. Jackie Robinson Houses Playground
4. PS 30 Playground
5. Tot Lot \*
6. Dream Street Park
8. Carver Community Garden
9. McNair Playground
10. Wagner Houses Pool
11. Othmar Ammann Playground
12. Louis Cuvillier Park
13. Triborough Plaza
14. Crack is Wack Playground
15. Harlem River
16. New/Proposed Open Spaces

Source:  
DCP 125th Street Rezoning & Related Actions project EIS study model  
NYC Map 2004 - Bytes of Big Apple Map Pluto 2006.  
Environmental Simulation Center

\* Not publicly accessible; not a shadow sensitive resource

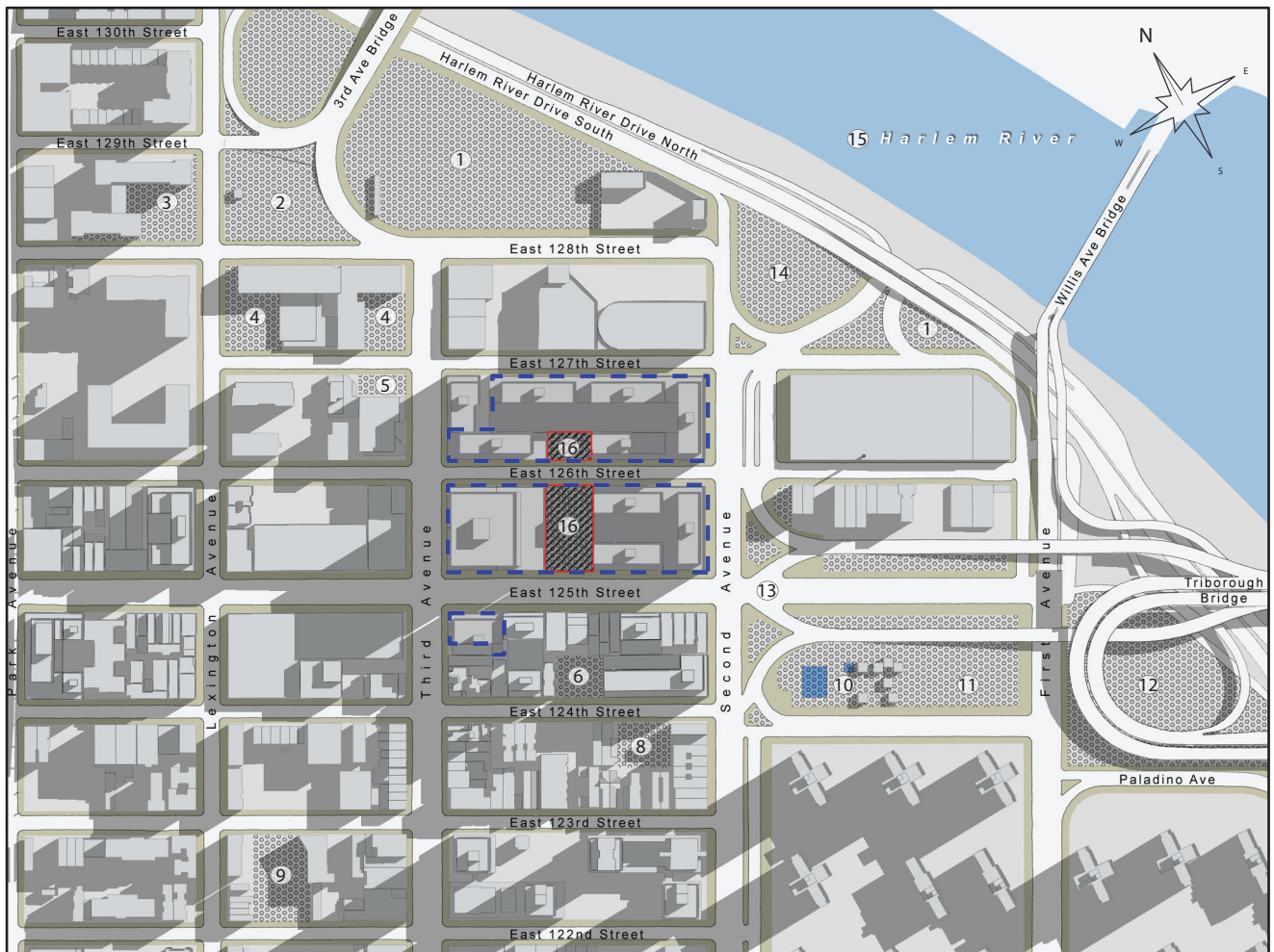
### Legend

- Project Site Boundary
- Shadows
- Open Space
- Incremental Shadow on Shadow-Sensitive Resources

**Figure G-16**  
**Future with the Action Shadows 7:19am May 6th**

**East 125th Street Development EIS**  
**NYC Economic Development Corporation**





#### Key to Shadow-Sensitive Resources

1. Harlem River Park
2. Alice Kornegay Triangle
3. Jackie Robinson Houses Playground
4. PS 30 Playground
5. Tot Lot \*
6. Dream Street Park
8. Carver Community Garden
9. McNair Playground
10. Wagner Houses Pool
11. Othmar Ammann Playground
12. Louis Cuvillier Park
13. Triborough Plaza
14. Crack is Wack Playground
15. Harlem River
16. New/Proposed Open Spaces

Source:  
DCP 125th Street Rezoning & Related Actions project EIS study model  
NYC Map 2004 - Bytes of Big Apple Map Pluto 2006.  
Environmental Simulation Center

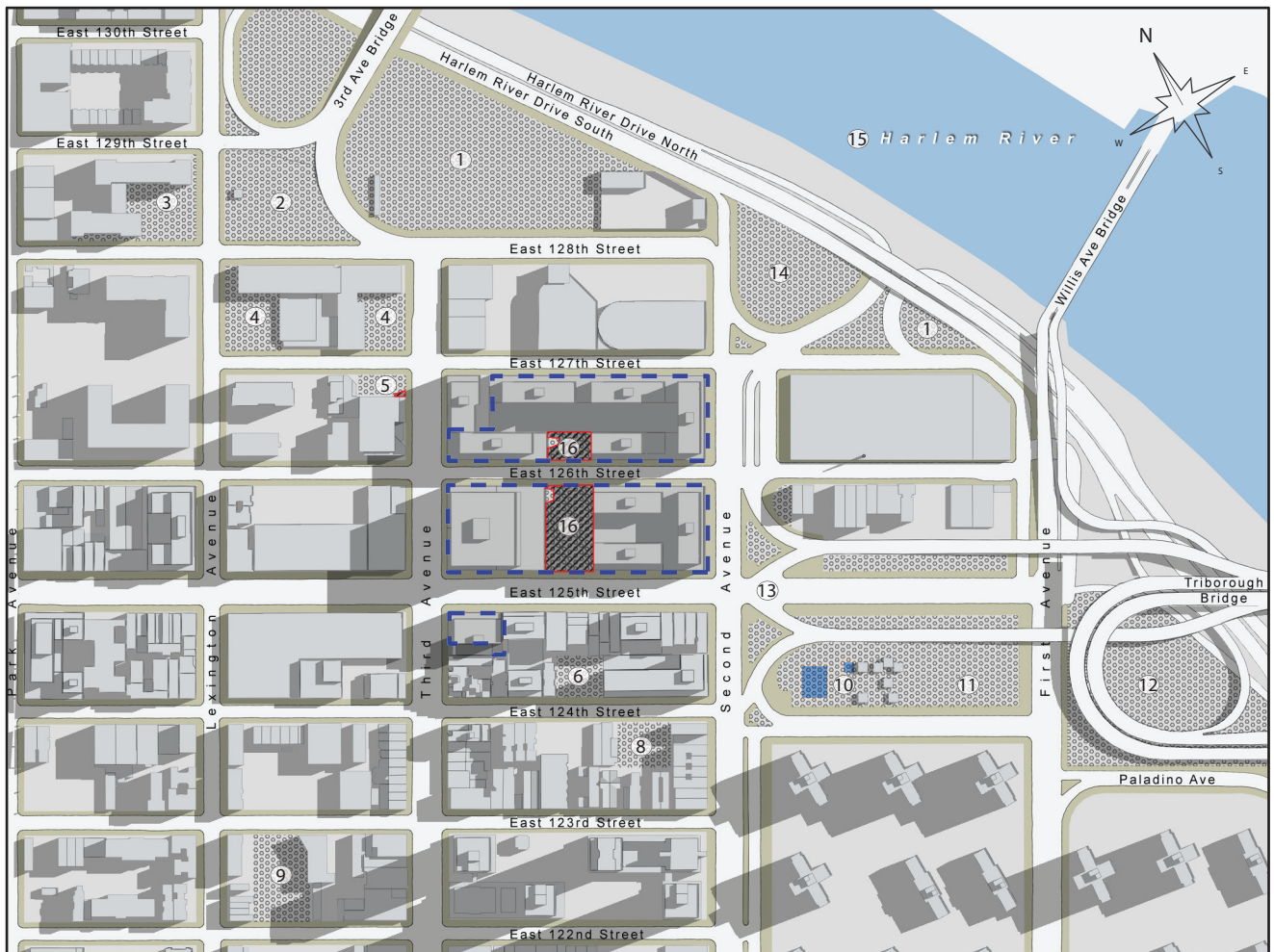
\* Not publicly accessible; not a shadow sensitive resource

#### Legend

- Project Site Boundary
- Shadows
- Open Space
- Incremental Shadow on Shadow-Sensitive Resources

**Figure G-17**  
**Future with the Action Shadows 8:00am May 6th**

**East 125th Street Development EIS**  
**NYC Economic Development Corporation**



#### Key to Shadow-Sensitive Resources

1. Harlem River Park
2. Alice Kornegay Triangle
3. Jackie Robinson Houses Playground
4. PS 30 Playground
5. Tot Lot \*
6. Dream Street Park
8. Carver Community Garden
9. McNair Playground
10. Wagner Houses Pool
11. Othmar Ammann Playground
12. Louis Cuvillier Park
13. Triborough Plaza
14. Crack is Wack Playground
15. Harlem River
16. New/Proposed Open Spaces

Source:  
DCP 125th Street Rezoning & Related Actions project EIS study model  
NYC Map 2004 - Bytes of Big Apple Map Pluto 2006.  
Environmental Simulation Center

\* Not publicly accessible; not a shadow sensitive resource

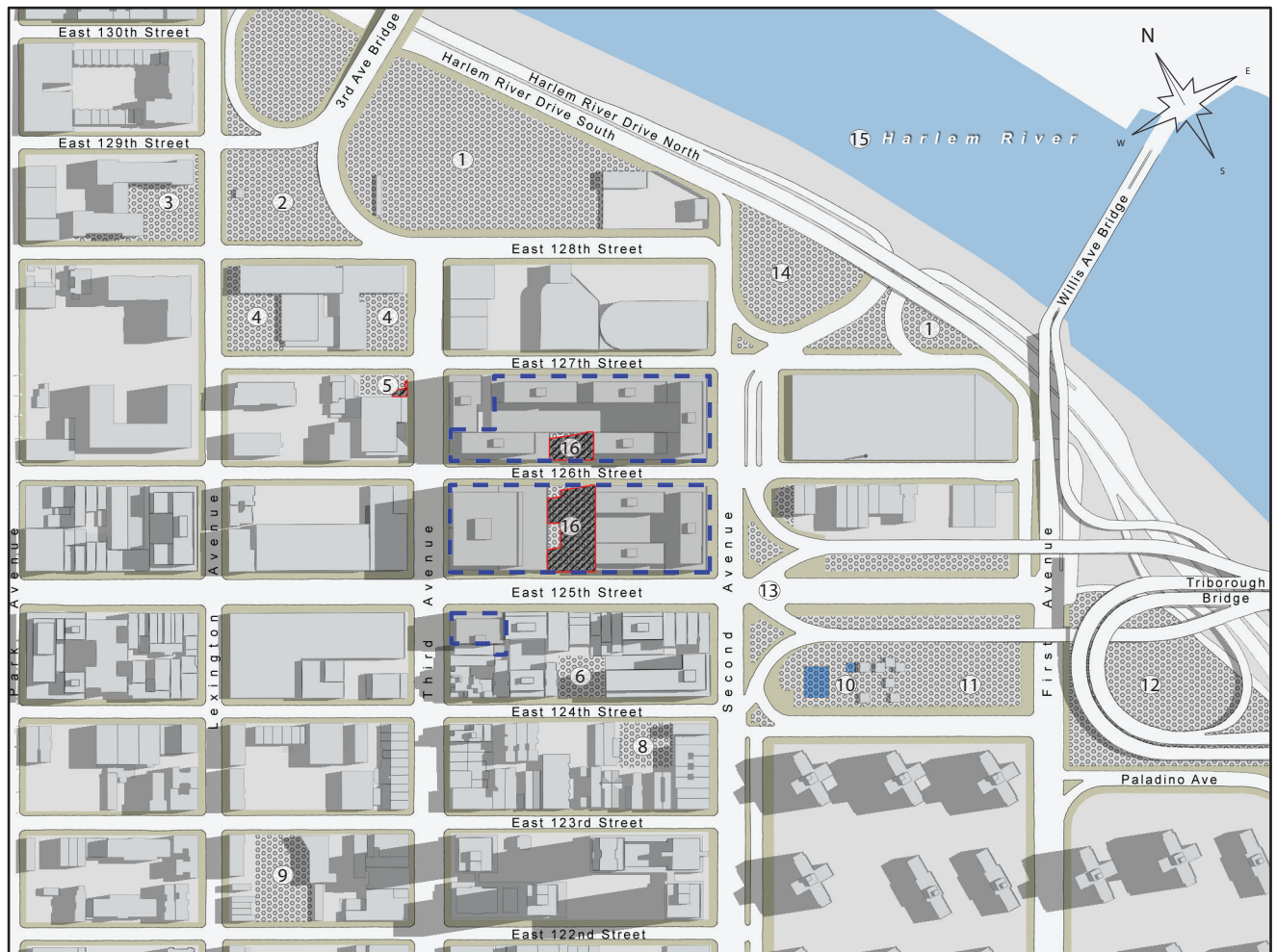
#### Legend

- Project Site Boundary
- Shadows
- Open Space
- Incremental Shadow on Shadow-Sensitive Resources

**Figure G-18**  
**Future with the Action Shadows 9:00am May 6th**

**East 125th Street Development EIS**  
**NYC Economic Development Corporation**





### Key to Shadow-Sensitive Resources

1. Harlem River Park
2. Alice Kornegay Triangle
3. Jackie Robinson Houses Playground
4. PS 30 Playground
5. Tot Lot \*
6. Dream Street Park
8. Carver Community Garden
9. McNair Playground
10. Wagner Houses Pool
11. Othmar Ammann Playground
12. Louis Cuvillier Park
13. Triborough Plaza
14. Crack is Wack Playground
15. Harlem River
16. New/Proposed Open Spaces

Source:  
DCP 125th Street Rezoning & Related Actions project EIS study model  
NYC Map 2004 - Bytes of Big Apple Map Pluto 2006.  
Environmental Simulation Center

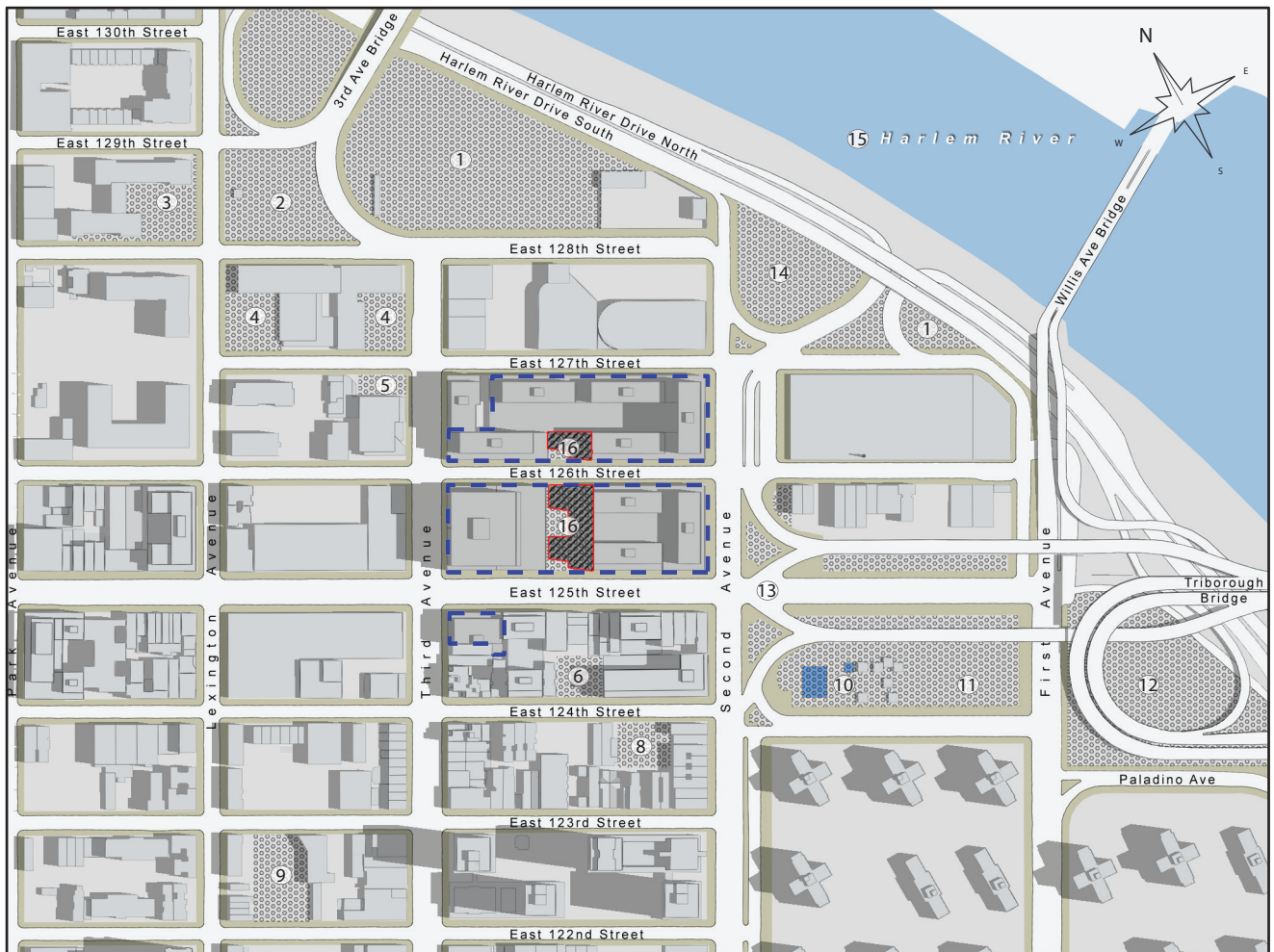
\* Not publicly accessible; not a shadow sensitive resource

### Legend

- Project Site Boundary
- Shadows
- Open Space
- Incremental Shadow on Shadow-Sensitive Resources

**Figure G-19**  
**Future with the Action Shadows 10:00am May 6th**

**East 125th Street Development EIS**  
**NYC Economic Development Corporation**



#### Key to Shadow-Sensitive Resources

1. Harlem River Park
2. Alice Kornegay Triangle
3. Jackie Robinson Houses Playground
4. PS 30 Playground
5. Tot Lot \*
6. Dream Street Park
8. Carver Community Garden
9. McNair Playground
10. Wagner Houses Pool
11. Othmar Ammann Playground
12. Louis Cuvillier Park
13. Triborough Plaza
14. Crack is Wack Playground
15. Harlem River
16. New/Proposed Open Spaces

Source:  
DCP 125th Street Rezoning & Related Actions project EIS study model  
NYC Map 2004 - Bytes of Big Apple Map Pluto 2006.  
Environmental Simulation Center

\* Not publicly accessible; not a shadow sensitive resource

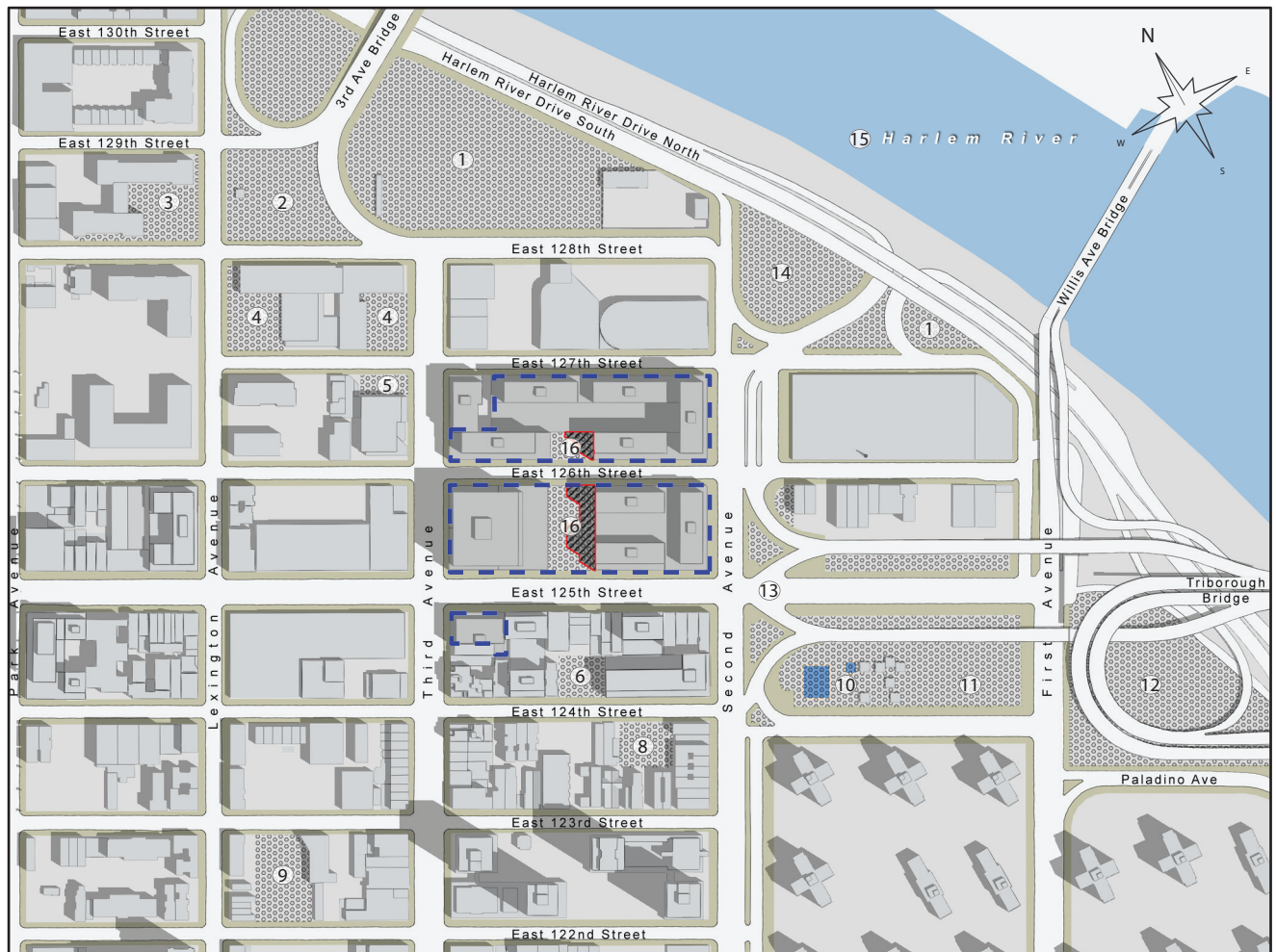
#### Legend

- Project Site Boundary
- Shadows
- Open Space
- Incremental Shadow on Shadow-Sensitive Resources

**Figure G-20**  
**Future with the Action Shadows 11:00am May 6th**

**East 125th Street Development EIS**  
**NYC Economic Development Corporation**





### Key to Shadow-Sensitive Resources

1. Harlem River Park
2. Alice Kornegay Triangle
3. Jackie Robinson Houses Playground
4. PS 30 Playground
5. Tot Lot \*
6. Dream Street Park
8. Carver Community Garden
9. McNair Playground
10. Wagner Houses Pool
11. Othmar Ammann Playground
12. Louis Cuvillier Park
13. Triborough Plaza
14. Crack is Wack Playground
15. Harlem River
16. New/Proposed Open Spaces

Source:  
DCP 125th Street Rezoning & Related Actions project EIS study model  
NYC Map 2004 - Bytes of Big Apple Map Pluto 2006.  
Environmental Simulation Center

\* Not publicly accessible; not a shadow sensitive resource

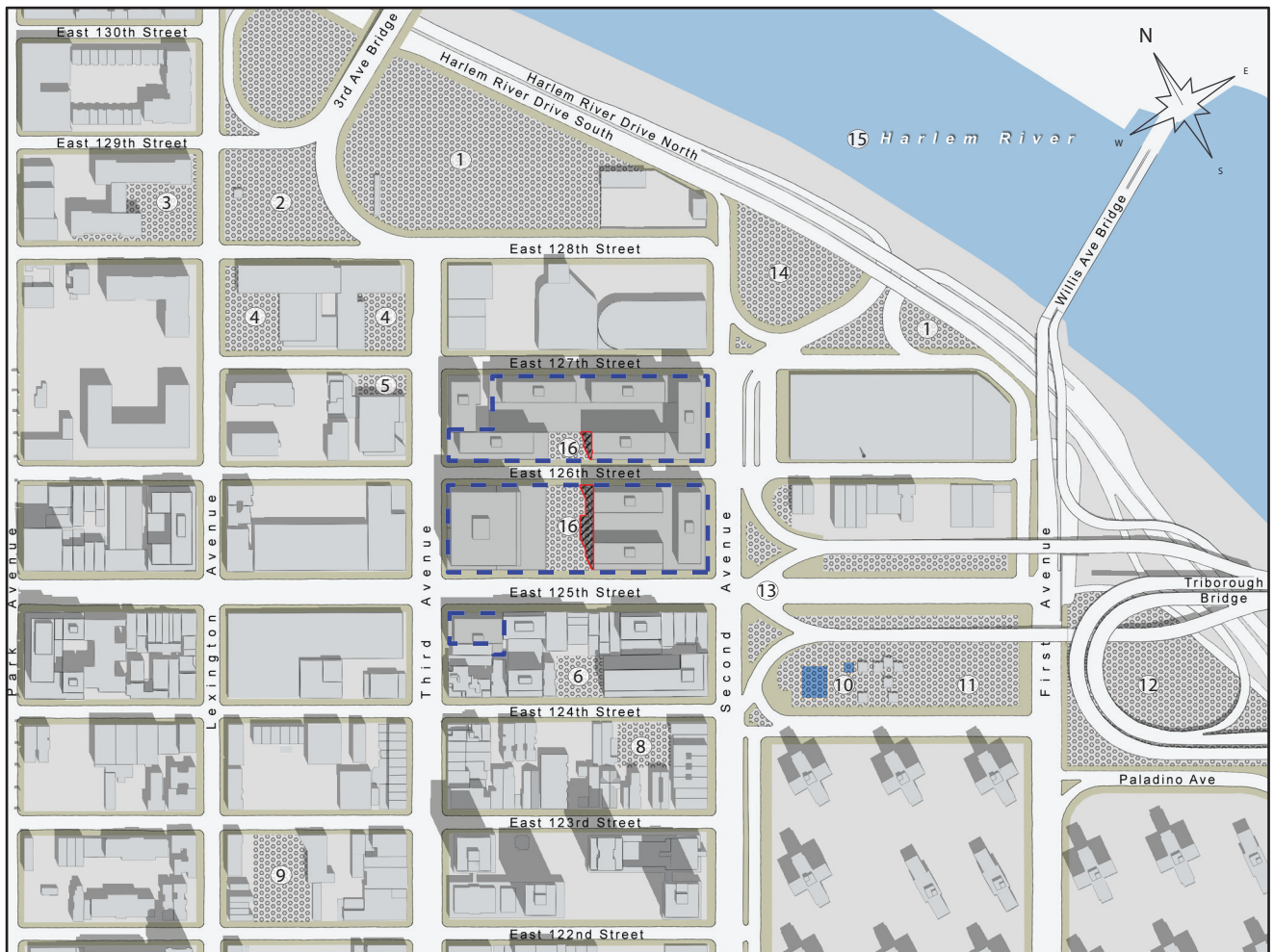
### Legend

- Project Site Boundary
- Shadows
- Open Space
- Incremental Shadow on Shadow-Sensitive Resources

**Figure G-21**  
**Future with the Action Shadows 12:00pm May 6th**

**East 125th Street Development EIS**  
**NYC Economic Development Corporation**





#### Key to Shadow-Sensitive Resources

1. Harlem River Park
2. Alice Kornegay Triangle
3. Jackie Robinson Houses Playground
4. PS 30 Playground
5. Tot Lot \*
6. Dream Street Park
8. Carver Community Garden
9. McNair Playground
10. Wagner Houses Pool
11. Othmar Ammann Playground
12. Louis Cuvillier Park
13. Triborough Plaza
14. Crack is Wack Playground
15. Harlem River
16. New/Proposed Open Spaces

Source:  
DCP 125th Street Rezoning & Related Actions project EIS study model  
NYC Map 2004 - Bytes of Big Apple Map Pluto 2006.  
Environmental Simulation Center

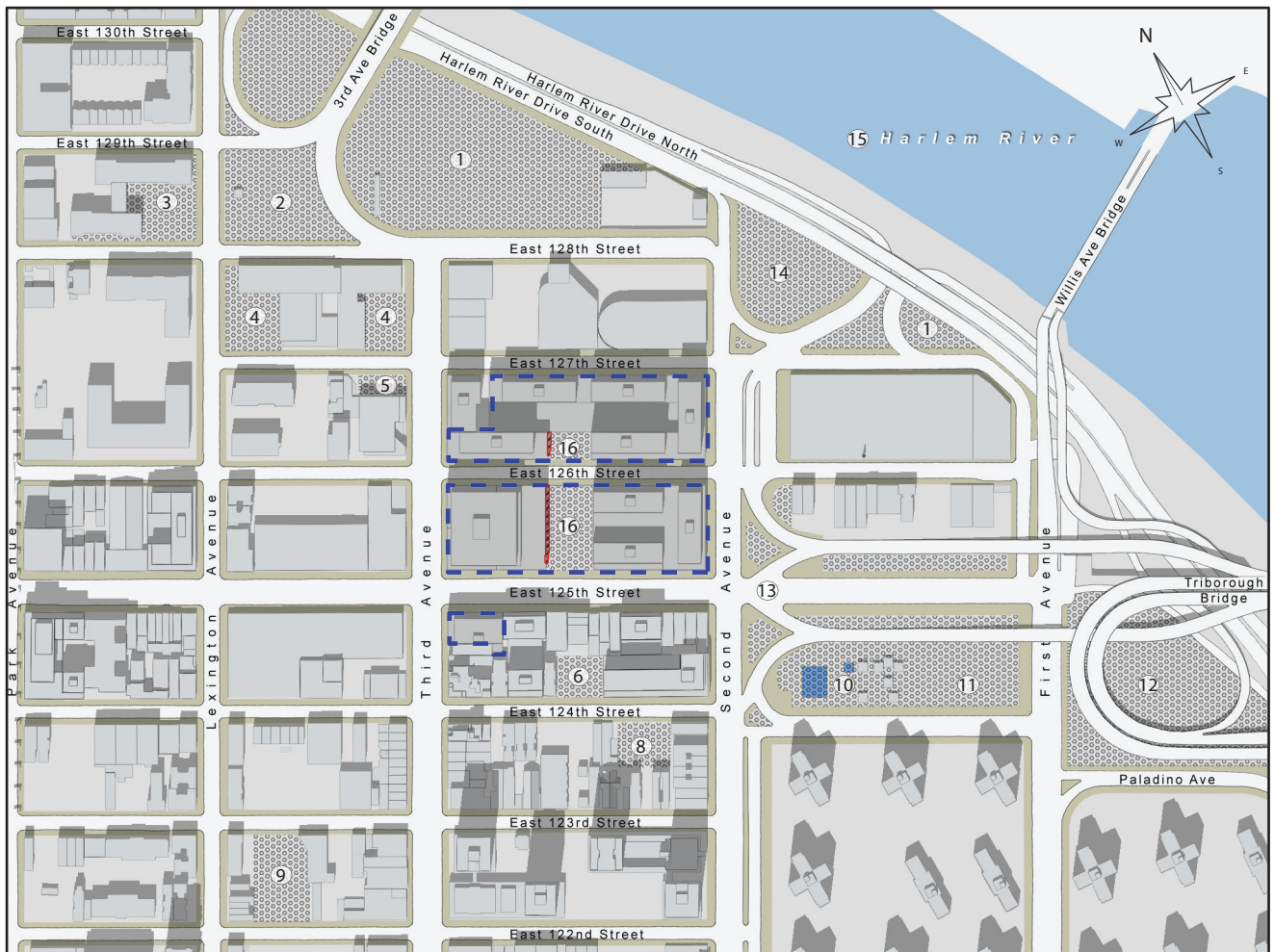
\* Not publicly accessible; not a shadow sensitive resource

#### Legend

- Project Site Boundary
- Shadows
- Open Space
- Incremental Shadow on Shadow-Sensitive Resources

**Figure G-22**  
**Future with the Action Shadows 1:00pm May 6th**

**East 125th Street Development EIS**  
**NYC Economic Development Corporation**



#### Key to Shadow-Sensitive Resources

1. Harlem River Park
2. Alice Kornegay Triangle
3. Jackie Robinson Houses Playground
4. PS 30 Playground
5. Tot Lot \*
6. Dream Street Park
8. Carver Community Garden
9. McNair Playground
10. Wagner Houses Pool
11. Othmar Ammann Playground
12. Louis Cuvillier Park
13. Triborough Plaza
14. Crack is Wack Playground
15. Harlem River
16. New/Proposed Open Spaces

Source:  
DCP 125th Street Rezoning & Related Actions project EIS study model  
NYC Map 2004 - Bytes of Big Apple Map Pluto 2006.  
Environmental Simulation Center

\* Not publicly accessible; not a shadow sensitive resource

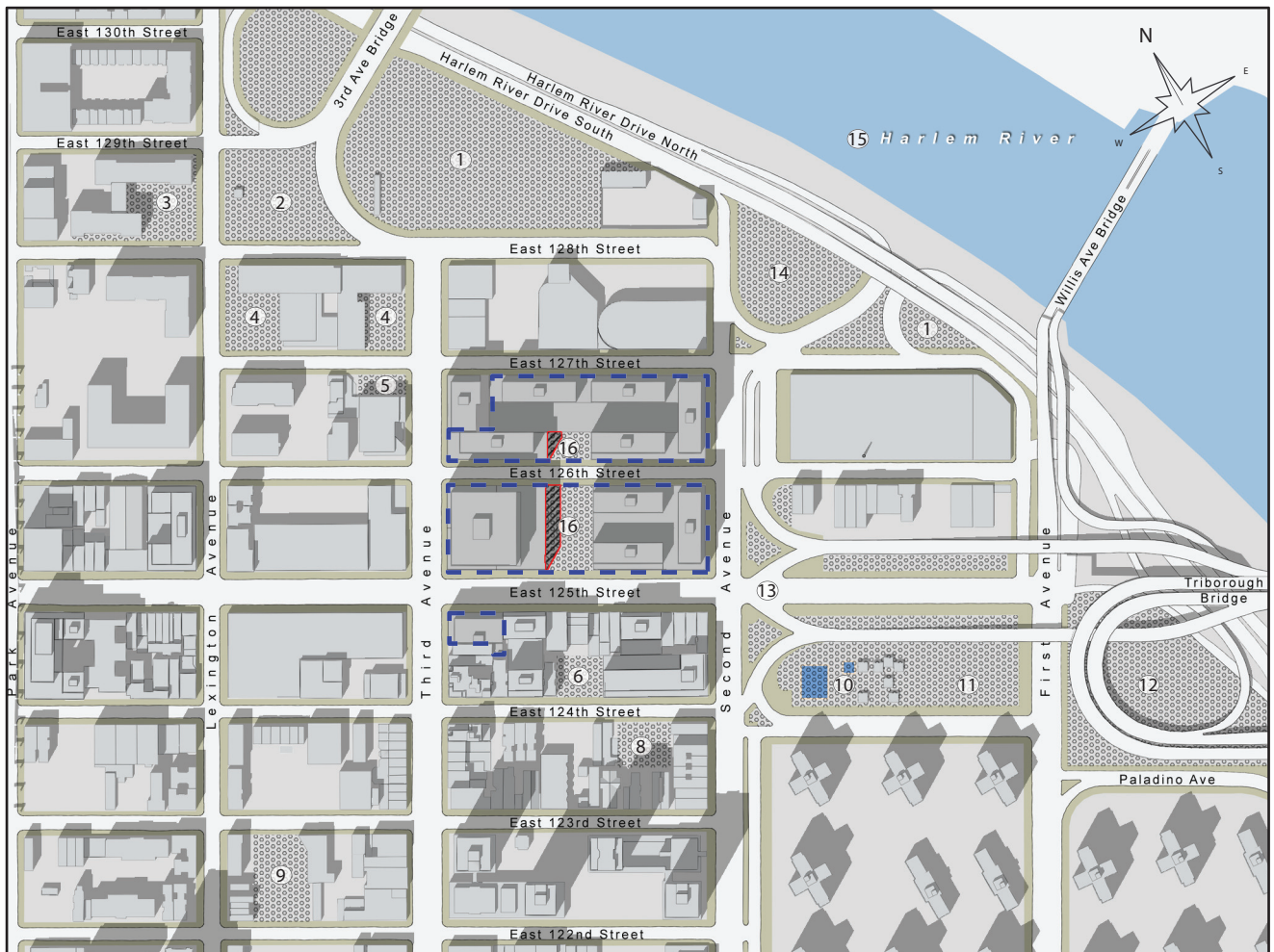
#### Legend

- Project Site Boundary
- Shadows
- Open Space
- Incremental Shadow on Shadow-Sensitive Resources

**Figure G-23**  
**Future with the Action Shadows 2:00pm May 6th**

**East 125th Street Development EIS**  
**NYC Economic Development Corporation**





### Key to Shadow-Sensitive Resources

1. Harlem River Park
2. Alice Kornegay Triangle
3. Jackie Robinson Houses Playground
4. PS 30 Playground
5. Tot Lot \*
6. Dream Street Park
8. Carver Community Garden
9. McNair Playground
10. Wagner Houses Pool
11. Othmar Ammann Playground
12. Louis Cuvillier Park
13. Triborough Plaza
14. Crack is Wack Playground
15. Harlem River
16. New/Proposed Open Spaces

Source:  
DCP 125th Street Rezoning & Related Actions project EIS study model  
NYC Map 2004 - Bytes of Big Apple Map Pluto 2006.  
Environmental Simulation Center

\* Not publicly accessible; not a shadow sensitive resource

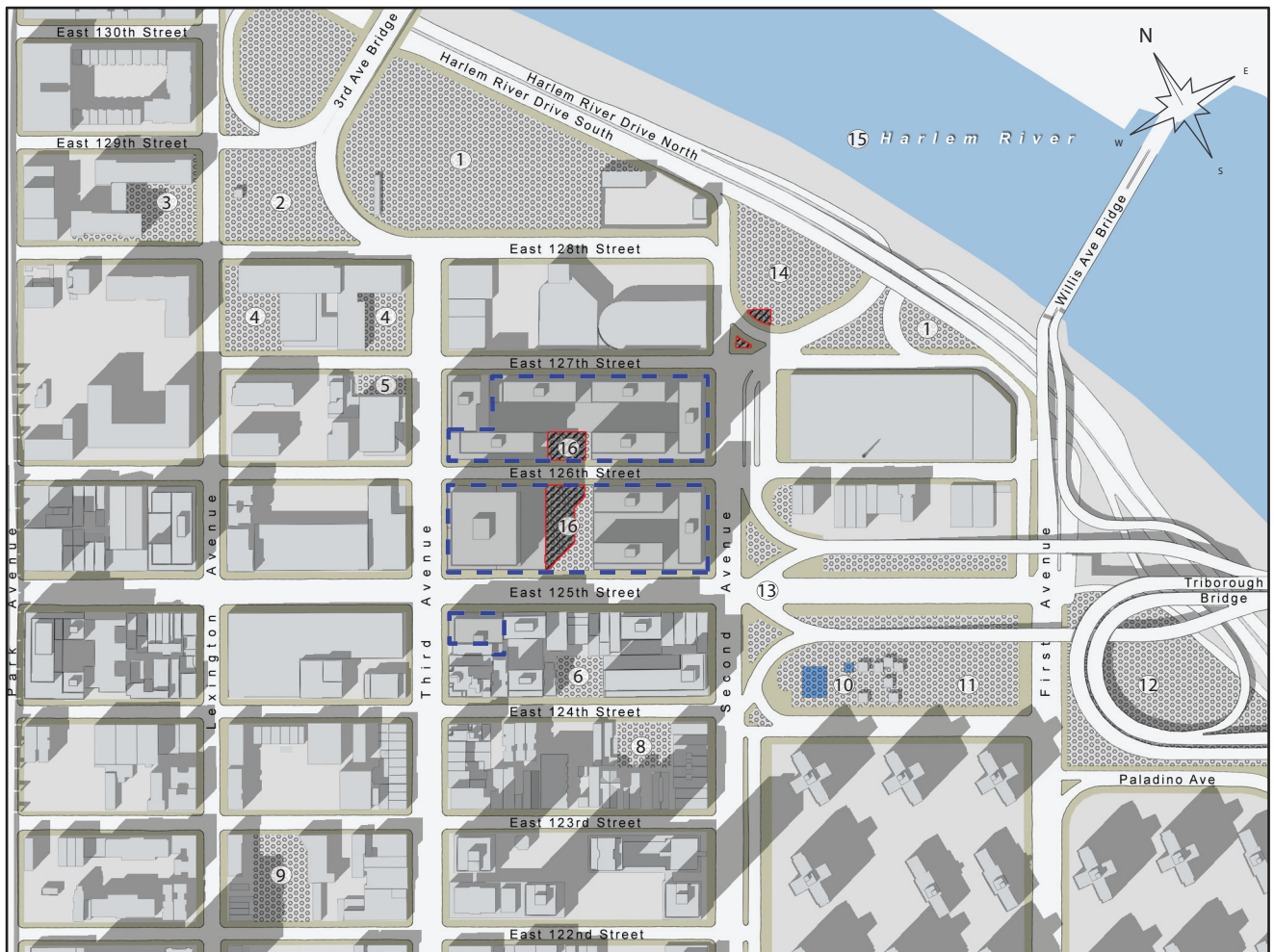
### Legend

- Project Site Boundary
- Shadows
- Open Space
- Incremental Shadow on Shadow-Sensitive Resources

**Figure G-24**  
**Future with the Action Shadows 3:00pm May 6th**

**East 125th Street Development EIS**  
**NYC Economic Development Corporation**





#### Key to Shadow-Sensitive Resources

1. Harlem River Park
2. Alice Kornegay Triangle
3. Jackie Robinson Houses Playground
4. PS 30 Playground
5. Tot Lot \*
6. Dream Street Park
8. Carver Community Garden
9. McNair Playground
10. Wagner Houses Pool
11. Othmar Ammann Playground
12. Louis Cuvillier Park
13. Triborough Plaza
14. Crack is Wack Playground
15. Harlem River
16. New/Proposed Open Spaces

Source:  
DCP 125th Street Rezoning & Related Actions project EIS study model  
NYC Map 2004 - Bytes of Big Apple Map Pluto 2006.  
Environmental Simulation Center

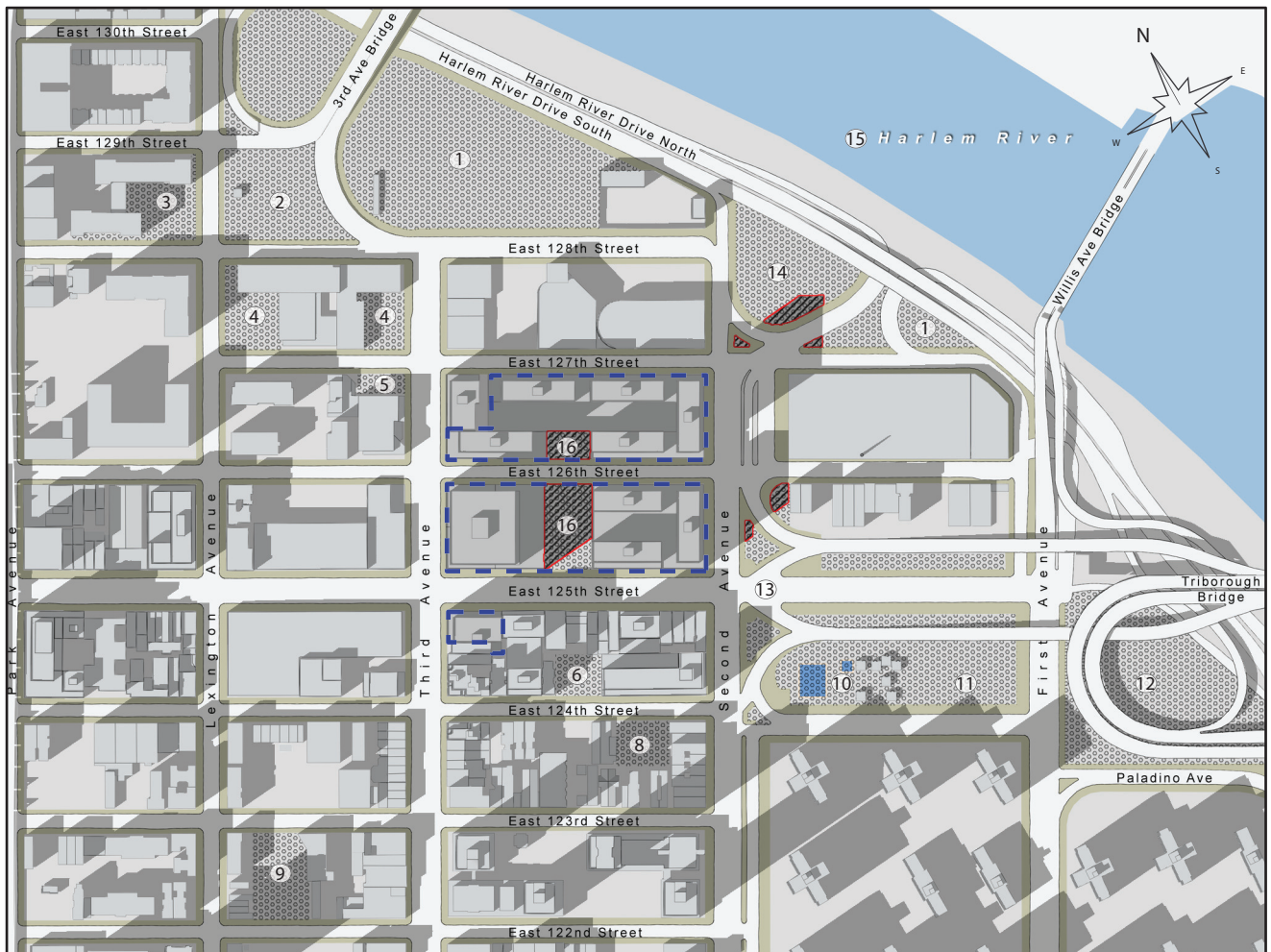
\* Not publicly accessible; not a shadow sensitive resource

#### Legend

- Project Site Boundary
- Shadows
- Open Space
- Incremental Shadow on Shadow-Sensitive Resources

**Figure G-25**  
**Future with the Action Shadows 4:00pm May 6th**

**East 125th Street Development EIS**  
**NYC Economic Development Corporation**



#### Key to Shadow-Sensitive Resources

1. Harlem River Park
2. Alice Kornegay Triangle
3. Jackie Robinson Houses Playground
4. PS 30 Playground
5. Tot Lot \*
6. Dream Street Park
8. Carver Community Garden
9. McNair Playground
10. Wagner Houses Pool
11. Othmar Ammann Playground
12. Louis Cuvillier Park
13. Triborough Plaza
14. Crack is Wack Playground
15. Harlem River
16. New/Proposed Open Spaces

Source:  
DCP 125th Street Rezoning & Related Actions project EIS study model  
NYC Map 2004 - Bytes of Big Apple Map Pluto 2006.  
Environmental Simulation Center

\* Not publicly accessible; not a shadow sensitive resource

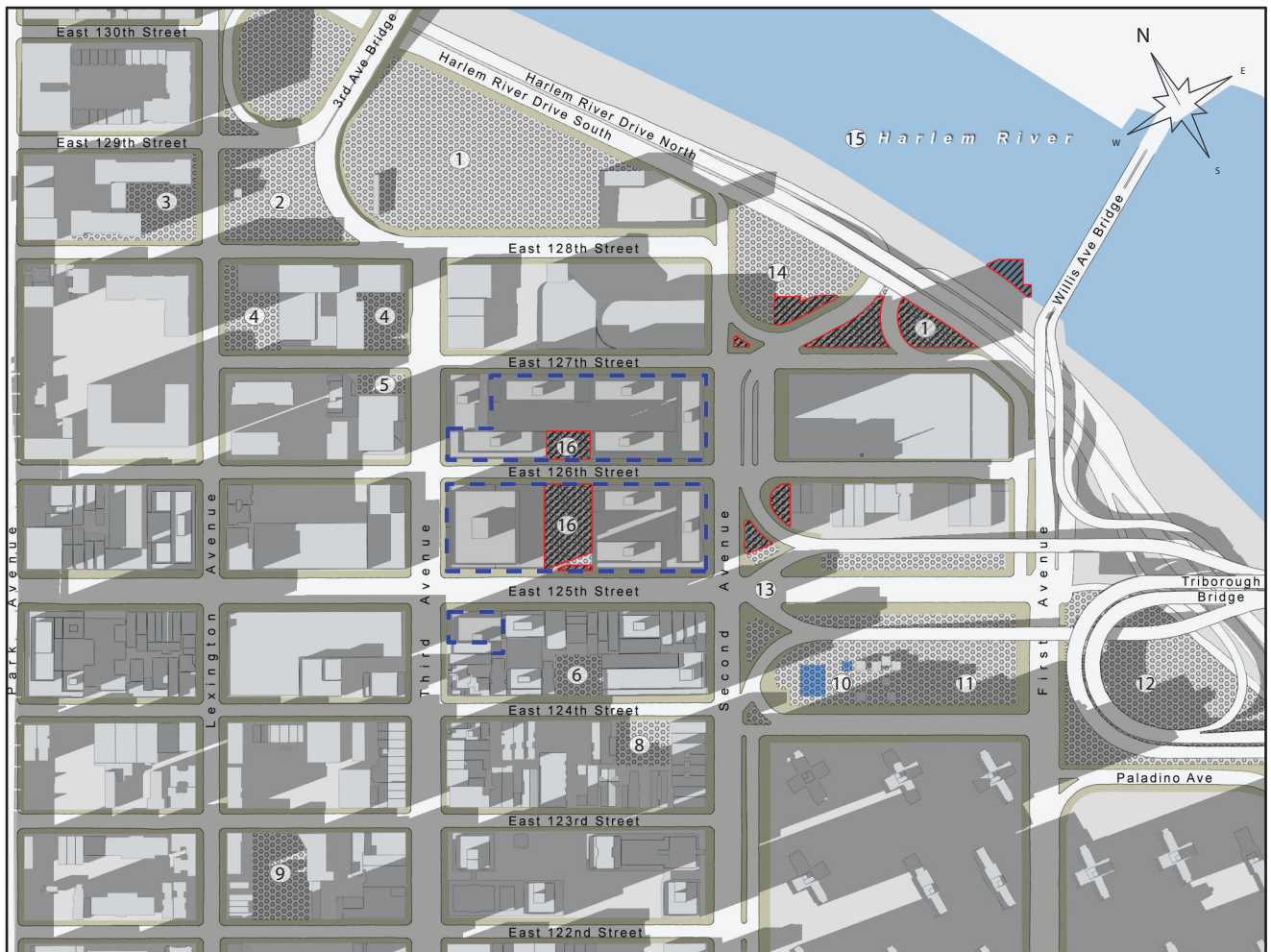
#### Legend

- Project Site Boundary
- Shadows
- Open Space
- Incremental Shadow on Shadow-Sensitive Resources

**Figure G-26**  
**Future with the Action Shadows 5:00pm May 6th**

**East 125th Street Development EIS**  
**NYC Economic Development Corporation**





#### Key to Shadow-Sensitive Resources

1. Harlem River Park
2. Alice Kornegay Triangle
3. Jackie Robinson Houses Playground
4. PS 30 Playground
5. Tot Lot \*
6. Dream Street Park
8. Carver Community Garden
9. McNair Playground
10. Wagner Houses Pool
11. Othmar Ammann Playground
12. Louis Cuvillier Park
13. Triborough Plaza
14. Crack is Wack Playground
15. Harlem River
16. New/Proposed Open Spaces

Source:  
DCP 125th Street Rezoning & Related Actions project EIS study model  
NYC Map 2004 - Bytes of Big Apple Map Pluto 2006.  
Environmental Simulation Center

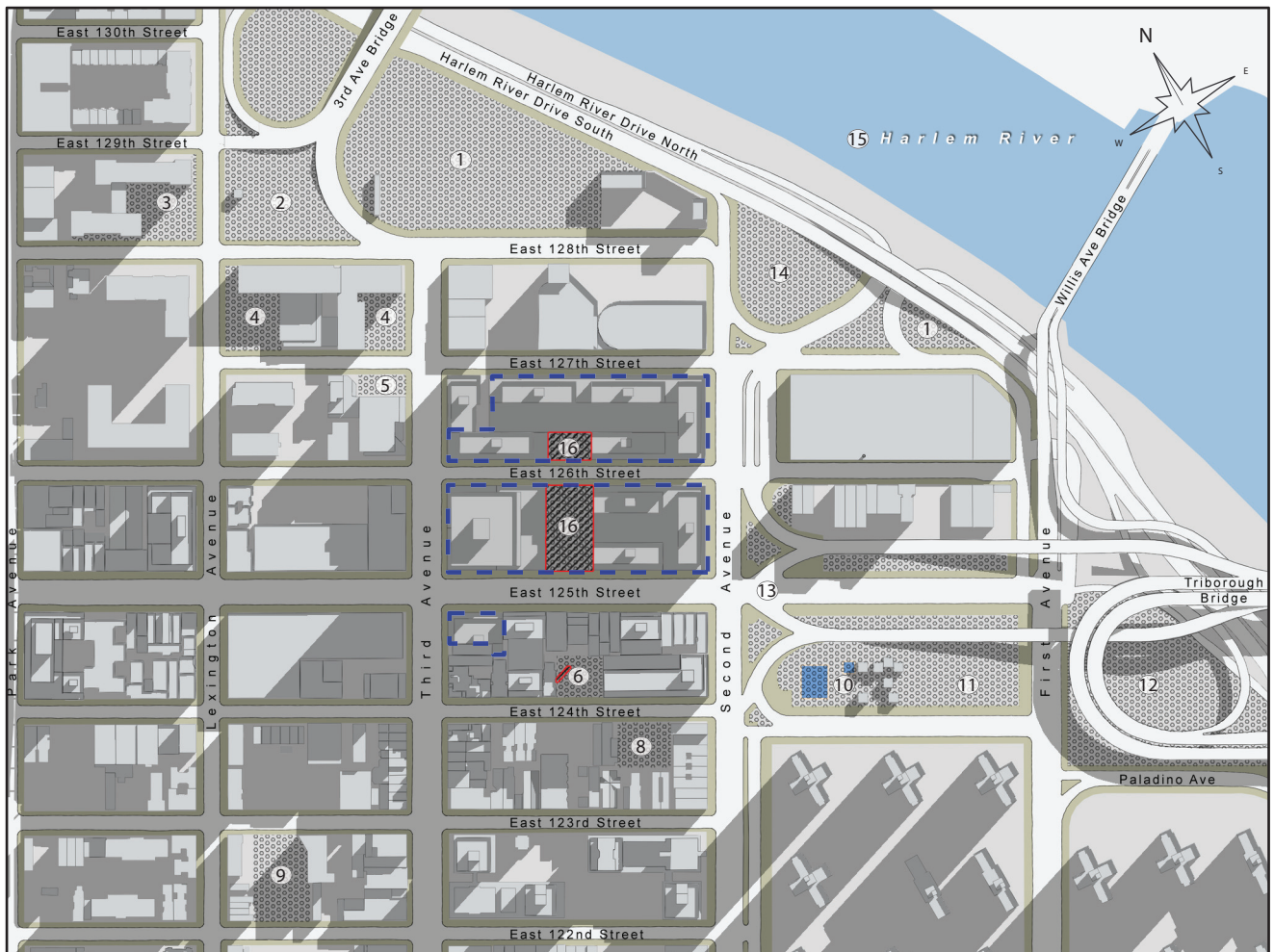
\* Not publicly accessible; not a shadow sensitive resource

#### Legend

- Project Site Boundary
- Shadows
- Open Space
- Incremental Shadow on Shadow-Sensitive Resources

**Figure G-27**  
**Future with the Action Shadows 6:26pm May 6th**

**East 125th Street Development EIS**  
**NYC Economic Development Corporation**



#### Key to Shadow-Sensitive Resources

1. Harlem River Park
2. Alice Kornegay Triangle
3. Jackie Robinson Houses Playground
4. PS 30 Playground
5. Tot Lot \*
6. Dream Street Park
8. Carver Community Garden
9. McNair Playground
10. Wagner Houses Pool
11. Othmar Ammann Playground
12. Louis Cuvillier Park
13. Triborough Plaza
14. Crack is Wack Playground
15. Harlem River
16. New/Proposed Open Spaces

Source:  
DCP 125th Street Rezoning & Related Actions project EIS study model  
NYC Map 2004 - Bytes of Big Apple Map Pluto 2006.  
Environmental Simulation Center

\* Not publicly accessible; not a shadow sensitive resource

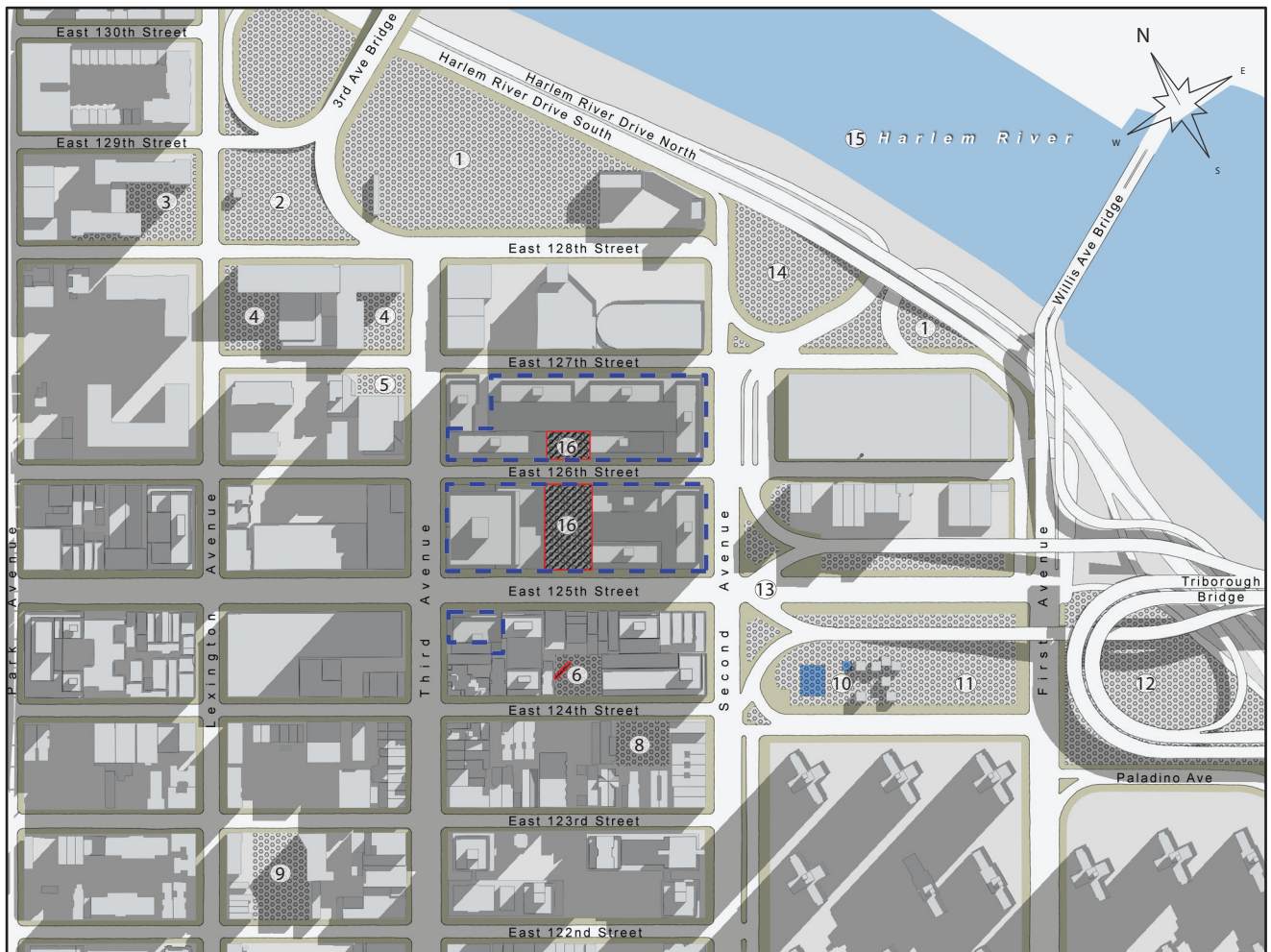
#### Legend

- Project Site Boundary
- Shadows
- Open Space
- Incremental Shadow on Shadow-Sensitive Resources

**Figure G-28**  
*Future with the Action Shadows 6.54am June 21st*

*East 125th Street Development EIS*  
*NYC Economic Development Corporation*





#### Key to Shadow-Sensitive Resources

1. Harlem River Park
2. Alice Kornegay Triangle
3. Jackie Robinson Houses Playground
4. PS 30 Playground
5. Tot Lot \*
6. Dream Street Park
8. Carver Community Garden
9. McNair Playground
10. Wagner Houses Pool
11. Othmar Ammann Playground
12. Louis Cuvillier Park
13. Triborough Plaza
14. Crack is Wack Playground
15. Harlem River
16. New/Proposed Open Spaces

Source:  
DCP 125th Street Rezoning & Related Actions project EIS study model  
NYC Map 2004 - Bytes of Big Apple Map Pluto 2006.  
Environmental Simulation Center

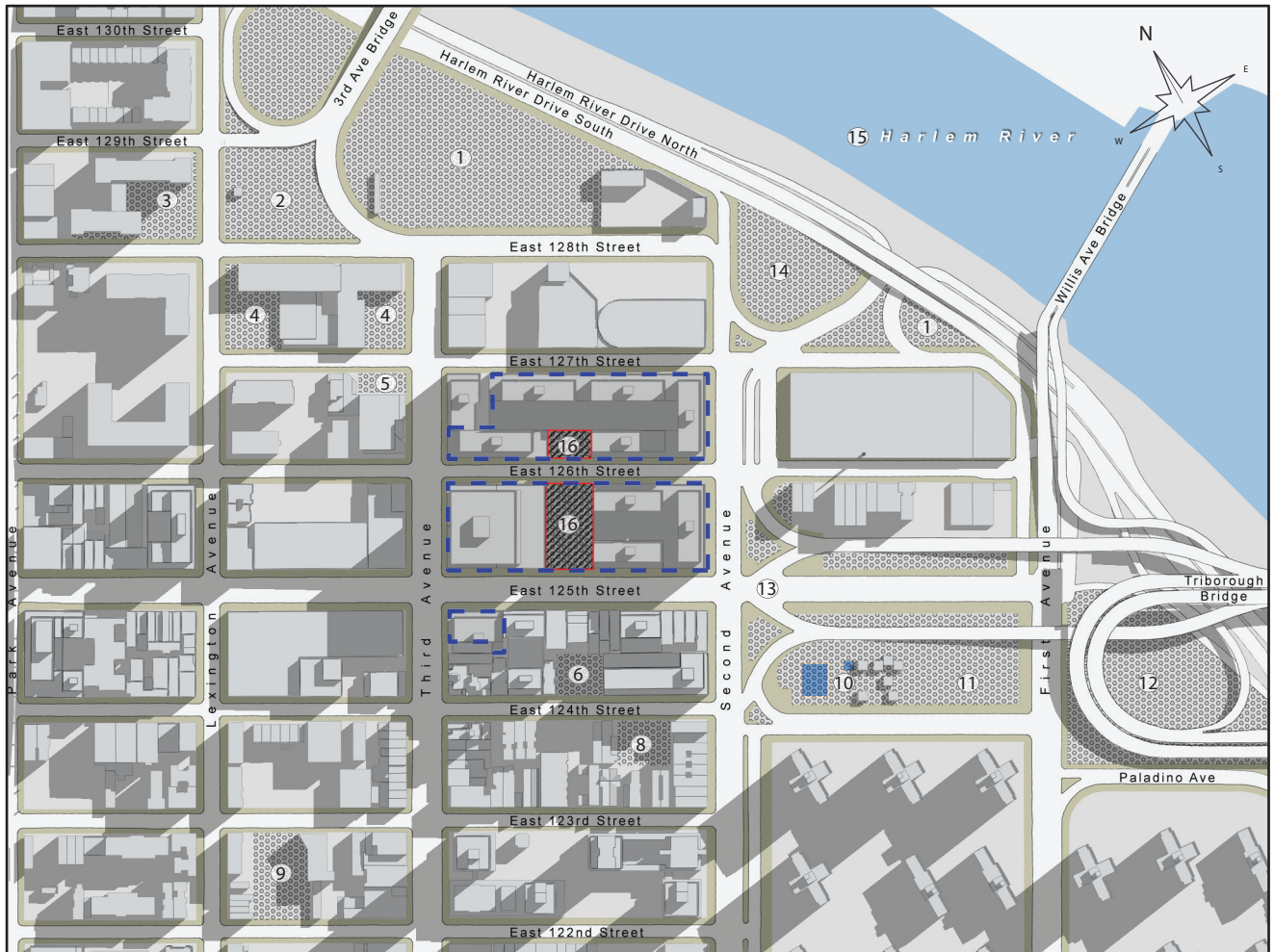
\* Not publicly accessible; not a shadow sensitive resource

#### Legend

- Project Site Boundary
- Shadows
- Open Space
- Incremental Shadow on Shadow-Sensitive Resources

**Figure G-29**  
*Future with the Action Shadows 7:00am June 21st*

*East 125th Street Development EIS*  
*NYC Economic Development Corporation*



#### Key to Shadow-Sensitive Resources

1. Harlem River Park
2. Alice Kornegay Triangle
3. Jackie Robinson Houses Playground
4. PS 30 Playground
5. Tot Lot \*
6. Dream Street Park
8. Carver Community Garden
9. McNair Playground
10. Wagner Houses Pool
11. Othmar Ammann Playground
12. Louis Cuvillier Park
13. Triborough Plaza
14. Crack is Wack Playground
15. Harlem River
16. New/Proposed Open Spaces

Source:  
DCP 125th Street Rezoning & Related Actions project EIS study model  
NYC Map 2004 - Bytes of Big Apple Map Pluto 2006.  
Environmental Simulation Center

\* Not publicly accessible; not a shadow sensitive resource

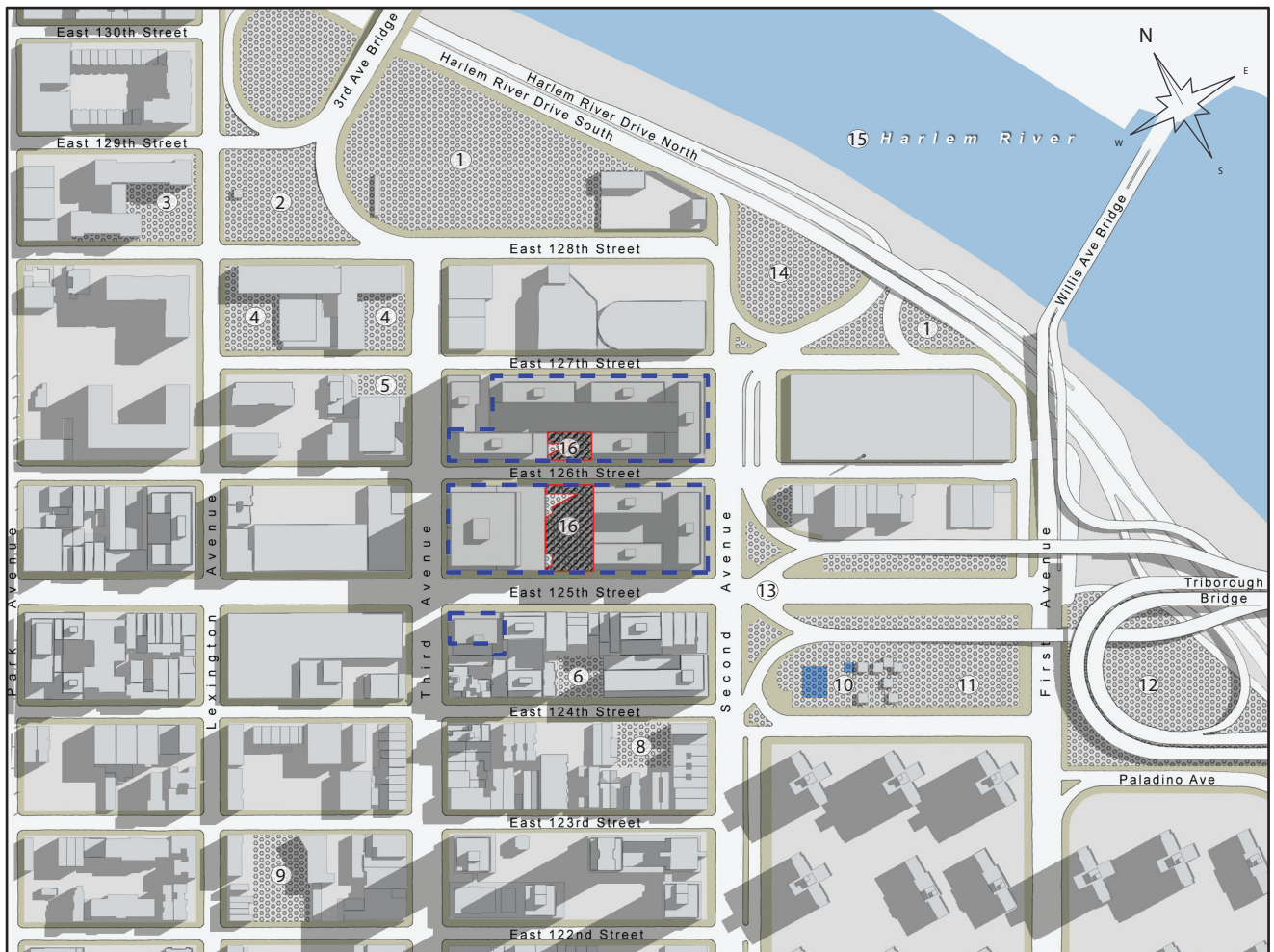
#### Legend

- Project Site Boundary
- Shadows
- Open Space
- Incremental Shadow on Shadow-Sensitive Resources

**Figure G-30**  
*Future with the Action Shadows 8:00am June 21st*

*East 125th Street Development EIS*  
*NYC Economic Development Corporation*





#### Key to Shadow-Sensitive Resources

1. Harlem River Park
2. Alice Kornegay Triangle
3. Jackie Robinson Houses Playground
4. PS 30 Playground
5. Tot Lot \*
6. Dream Street Park
8. Carver Community Garden
9. McNair Playground
10. Wagner Houses Pool
11. Othmar Ammann Playground
12. Louis Cuvillier Park
13. Triborough Plaza
14. Crack is Wack Playground
15. Harlem River
16. New/Proposed Open Spaces

Source:  
DCP 125th Street Rezoning & Related Actions project EIS study model  
NYC Map 2004 - Bytes of Big Apple Map Pluto 2006.  
Environmental Simulation Center

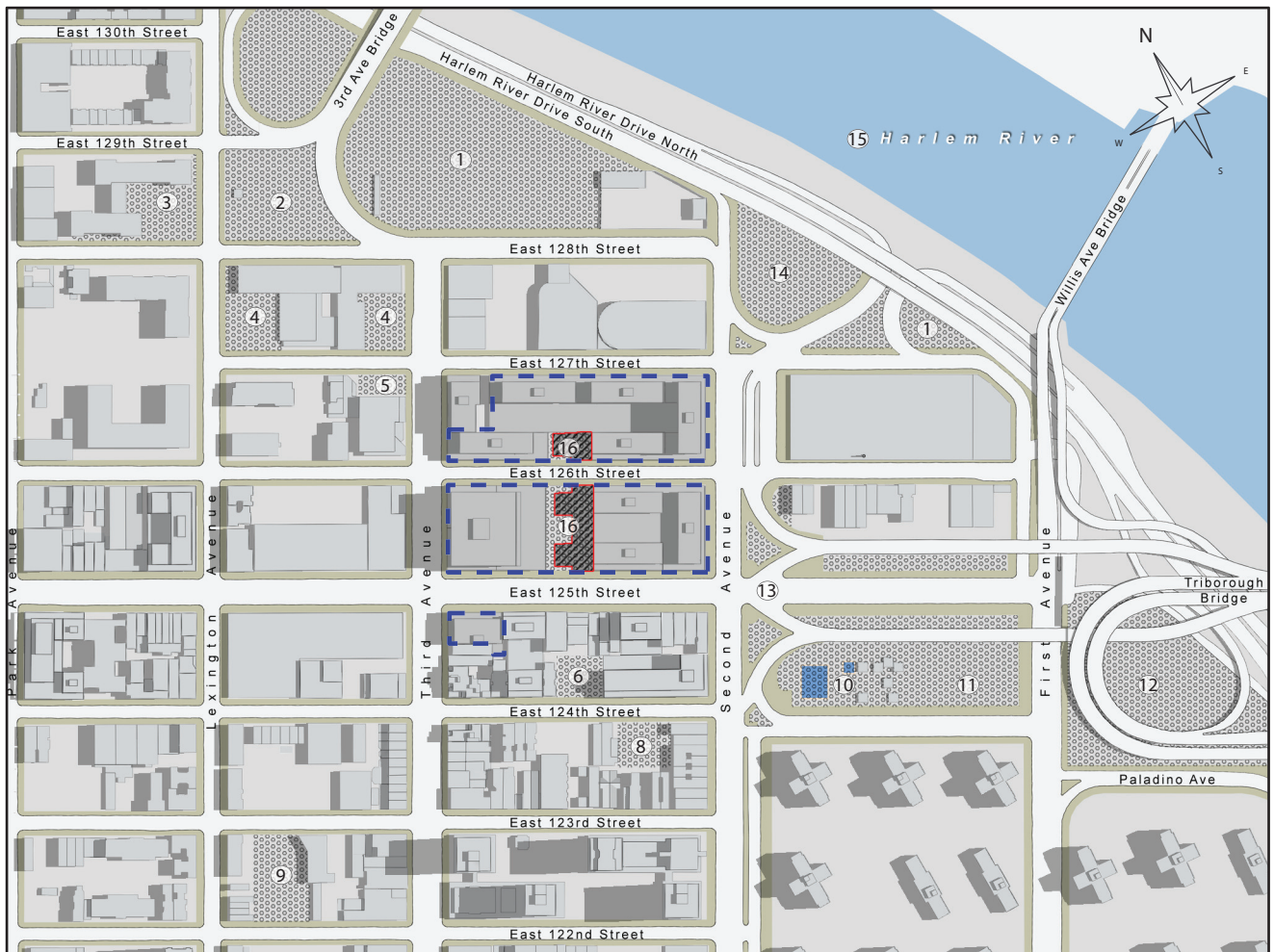
\* Not publicly accessible; not a shadow sensitive resource

#### Legend

- Project Site Boundary
- Shadows
- Open Space
- Incremental Shadow on Shadow-Sensitive Resources

**Figure G-31**  
**Future with the Action Shadows 9:00am June 21st**

**East 125th Street Development EIS**  
**NYC Economic Development Corporation**



#### Key to Shadow-Sensitive Resources

1. Harlem River Park
2. Alice Kornegay Triangle
3. Jackie Robinson Houses Playground
4. PS 30 Playground
5. Tot Lot \*
6. Dream Street Park
8. Carver Community Garden
9. McNair Playground
10. Wagner Houses Pool
11. Othmar Ammann Playground
12. Louis Cuvillier Park
13. Triborough Plaza
14. Crack is Wack Playground
15. Harlem River
16. New/Proposed Open Spaces

Source:  
DCP 125th Street Rezoning & Related Actions project EIS study model  
NYC Map 2004 - Bytes of Big Apple Map Pluto 2006.  
Environmental Simulation Center

\* Not publicly accessible; not a shadow sensitive resource

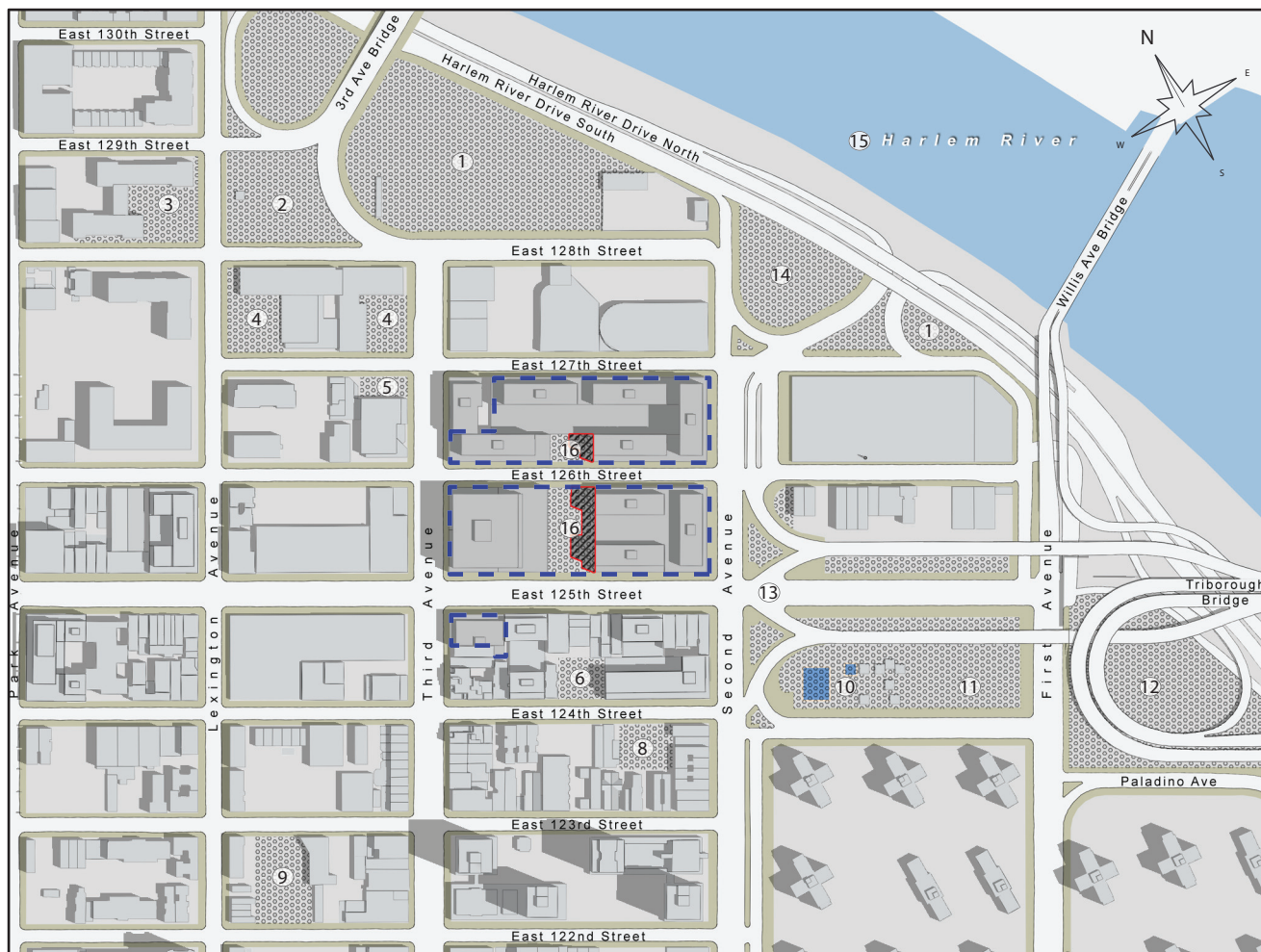
#### Legend

- Project Site Boundary
- Shadows
- Open Space
- Incremental Shadow on Shadow-Sensitive Resources

**Figure G-32**  
***Future with the Action Shadows 11:00am June 21st***

***East 125th Street Development EIS***  
***NYC Economic Development Corporation***





### Key to Shadow-Sensitive Resources

1. Harlem River Park
2. Alice Kornegay Triangle
3. Jackie Robinson Houses Playground
4. PS 30 Playground
5. Tot Lot \*
6. Dream Street Park
8. Carver Community Garden
9. McNair Playground
10. Wagner Houses Pool
11. Othmar Ammann Playground
12. Louis Cuvillier Park
13. Triborough Plaza
14. Crack is Wack Playground
15. Harlem River
16. New/Proposed Open Spaces

Source:  
DCP 125th Street Rezoning & Related Actions project EIS study model  
NYC Map 2004 - Bytes of Big Apple Map Pluto 2006.  
Environmental Simulation Center

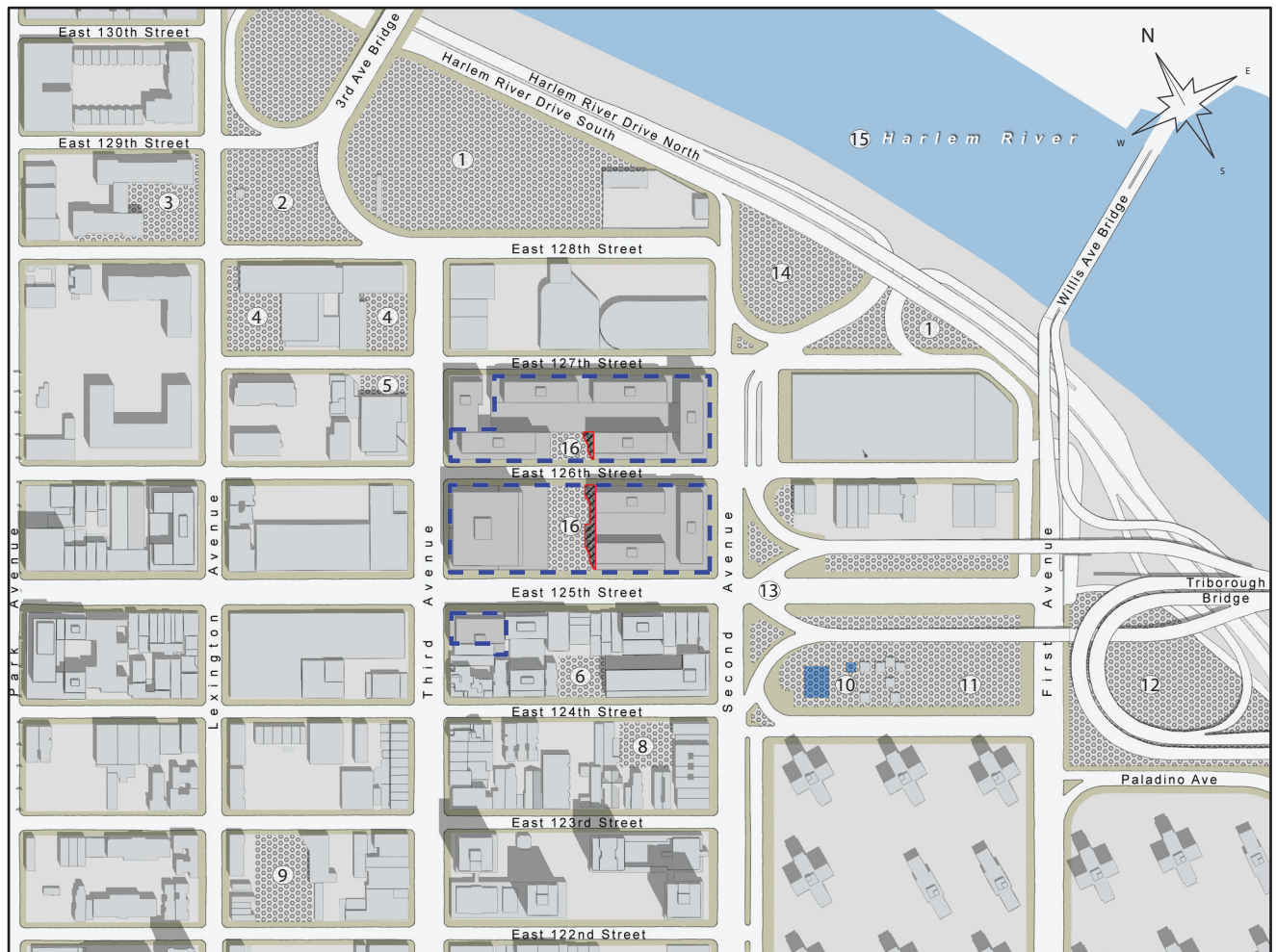
\* Not publicly accessible; not a shadow sensitive resource

### Legend

- Project Site Boundary
- Shadows
- Open Space
- Incremental Shadow on Shadow-Sensitive Resources

**Figure G-33**  
**Future with the Action Shadows 12:00pm June 21st**

**East 125th Street Development EIS**  
**NYC Economic Development Corporation**



#### Key to Shadow-Sensitive Resources

1. Harlem River Park
2. Alice Kornegay Triangle
3. Jackie Robinson Houses Playground
4. PS 30 Playground
5. Tot Lot \*
6. Dream Street Park
8. Carver Community Garden
9. McNair Playground
10. Wagner Houses Pool
11. Othmar Ammann Playground
12. Louis Cuvillier Park
13. Triborough Plaza
14. Crack is Wack Playground
15. Harlem River
16. New/Proposed Open Spaces

Source:  
DCP 125th Street Rezoning & Related Actions project EIS study model  
NYC Map 2004 - Bytes of Big Apple Map Pluto 2006.  
Environmental Simulation Center

\* Not publicly accessible; not a shadow sensitive resource

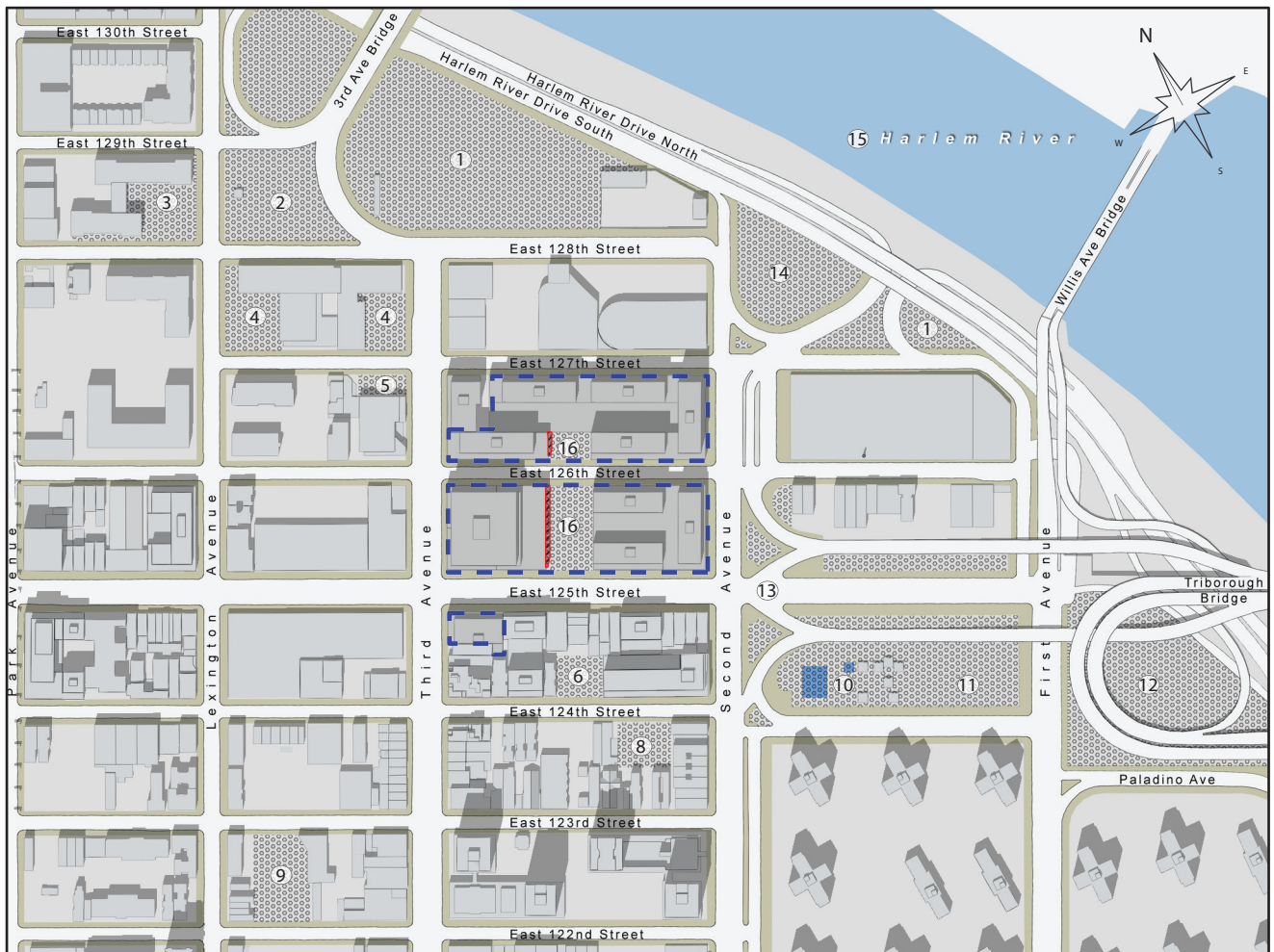
#### Legend

- Project Site Boundary
- Shadows
- Open Space
- Incremental Shadow on Shadow-Sensitive Resources

**Figure G-34**  
***Future with the Action Shadows 1:00pm June 21st***

***East 125th Street Development EIS***  
***NYC Economic Development Corporation***





#### Key to Shadow-Sensitive Resources

1. Harlem River Park
2. Alice Kornegay Triangle
3. Jackie Robinson Houses Playground
4. PS 30 Playground
5. Tot Lot \*
6. Dream Street Park
8. Carver Community Garden
9. McNair Playground
10. Wagner Houses Pool
11. Othmar Ammann Playground
12. Louis Cuvillier Park
13. Triborough Plaza
14. Crack is Wack Playground
15. Harlem River
16. New/Proposed Open Spaces

Source:  
DCP 125th Street Rezoning & Related Actions project EIS study model  
NYC Map 2004 - Bytes of Big Apple Map Pluto 2006.  
Environmental Simulation Center

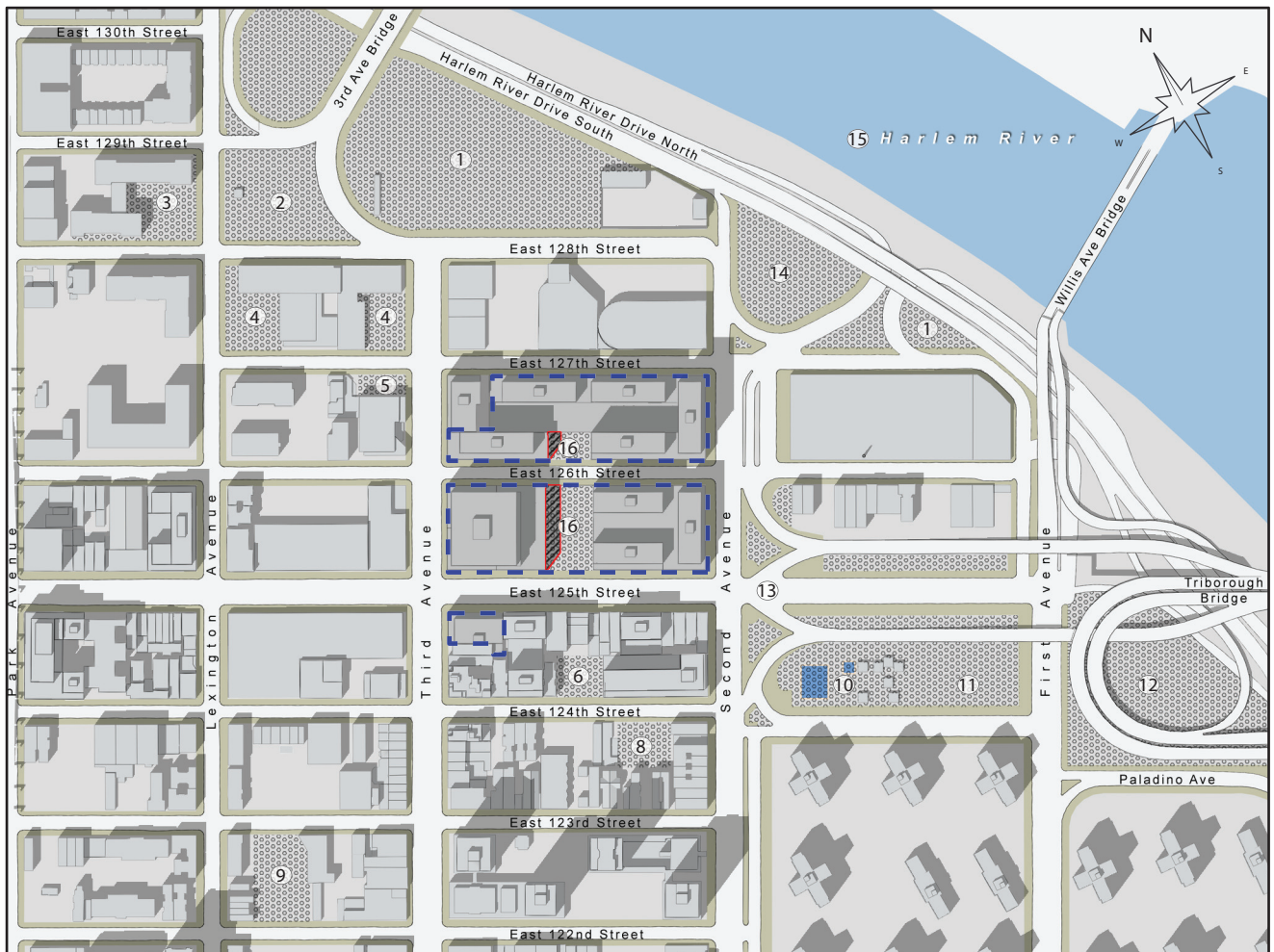
\* Not publicly accessible; not a shadow sensitive resource

#### Legend

- Project Site Boundary
- Shadows
- Open Space
- Incremental Shadow on Shadow-Sensitive Resources

**Figure G-35**  
**Future with the Action Shadows 2:00pm June 21st**

**East 125th Street Development EIS**  
**NYC Economic Development Corporation**



#### Key to Shadow-Sensitive Resources

1. Harlem River Park
2. Alice Kornegay Triangle
3. Jackie Robinson Houses Playground
4. PS 30 Playground
5. Tot Lot \*
6. Dream Street Park
8. Carver Community Garden
9. McNair Playground
10. Wagner Houses Pool
11. Othmar Ammann Playground
12. Louis Cuvillier Park
13. Triborough Plaza
14. Crack is Wack Playground
15. Harlem River
16. New/Proposed Open Spaces

Source:  
DCP 125th Street Rezoning & Related Actions project EIS study model  
NYC Map 2004 - Bytes of Big Apple Map Pluto 2006.  
Environmental Simulation Center

\* Not publicly accessible; not a shadow sensitive resource

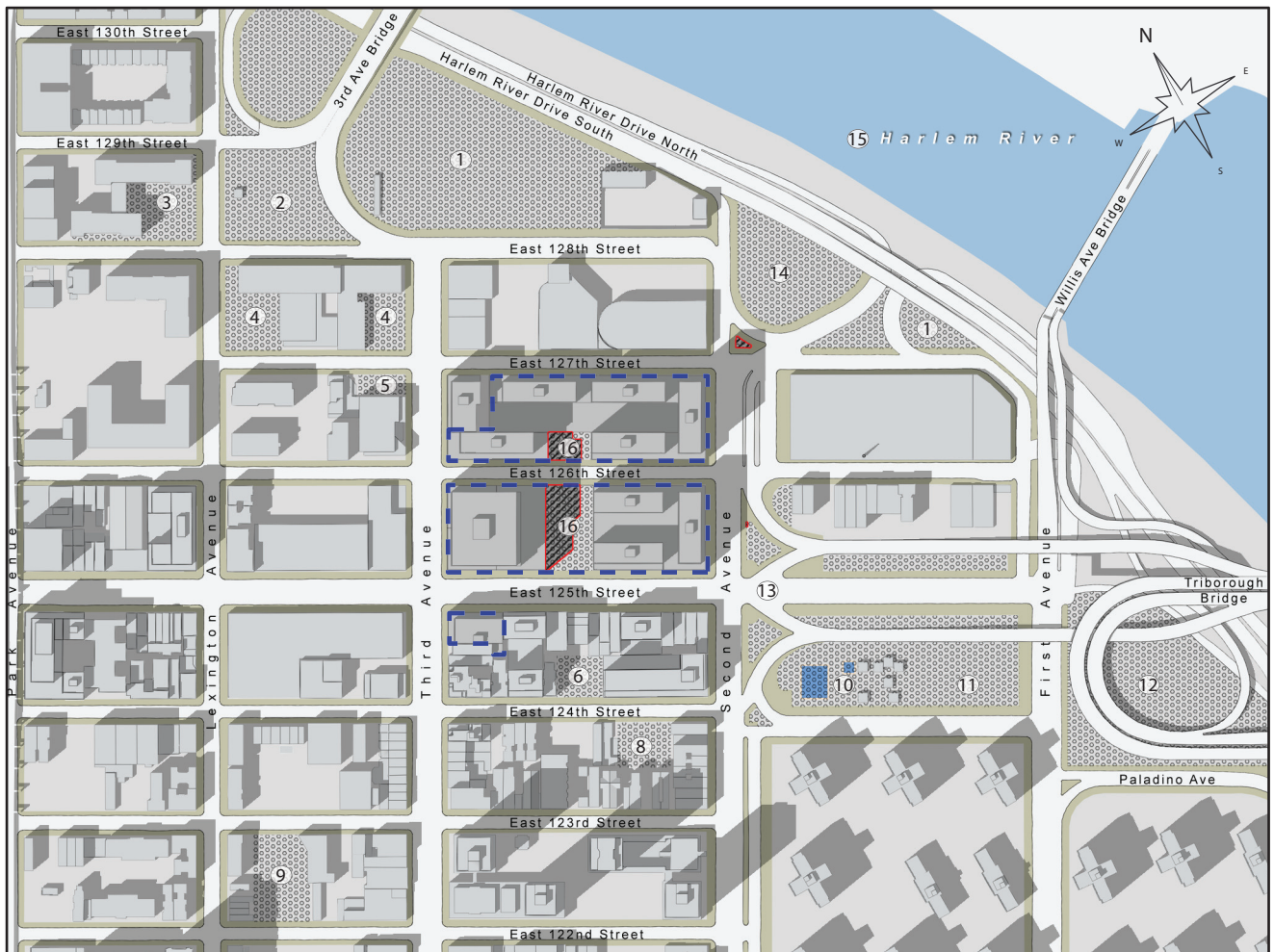
#### Legend

- Project Site Boundary
- Shadows
- Open Space
- Incremental Shadow on Shadow-Sensitive Resources

**Figure G-36**  
***Future with the Action Shadows 3:00pm June 21st***

***East 125th Street Development EIS***  
***NYC Economic Development Corporation***





#### Key to Shadow-Sensitive Resources

1. Harlem River Park
2. Alice Kornegay Triangle
3. Jackie Robinson Houses Playground
4. PS 30 Playground
5. Tot Lot \*
6. Dream Street Park
8. Carver Community Garden
9. McNair Playground
10. Wagner Houses Pool
11. Othmar Ammann Playground
12. Louis Cuvillier Park
13. Triborough Plaza
14. Crack is Wack Playground
15. Harlem River
16. New/Proposed Open Spaces

Source:  
DCP 125th Street Rezoning & Related Actions project EIS study model  
NYC Map 2004 - Bytes of Big Apple Map Pluto 2006.  
Environmental Simulation Center

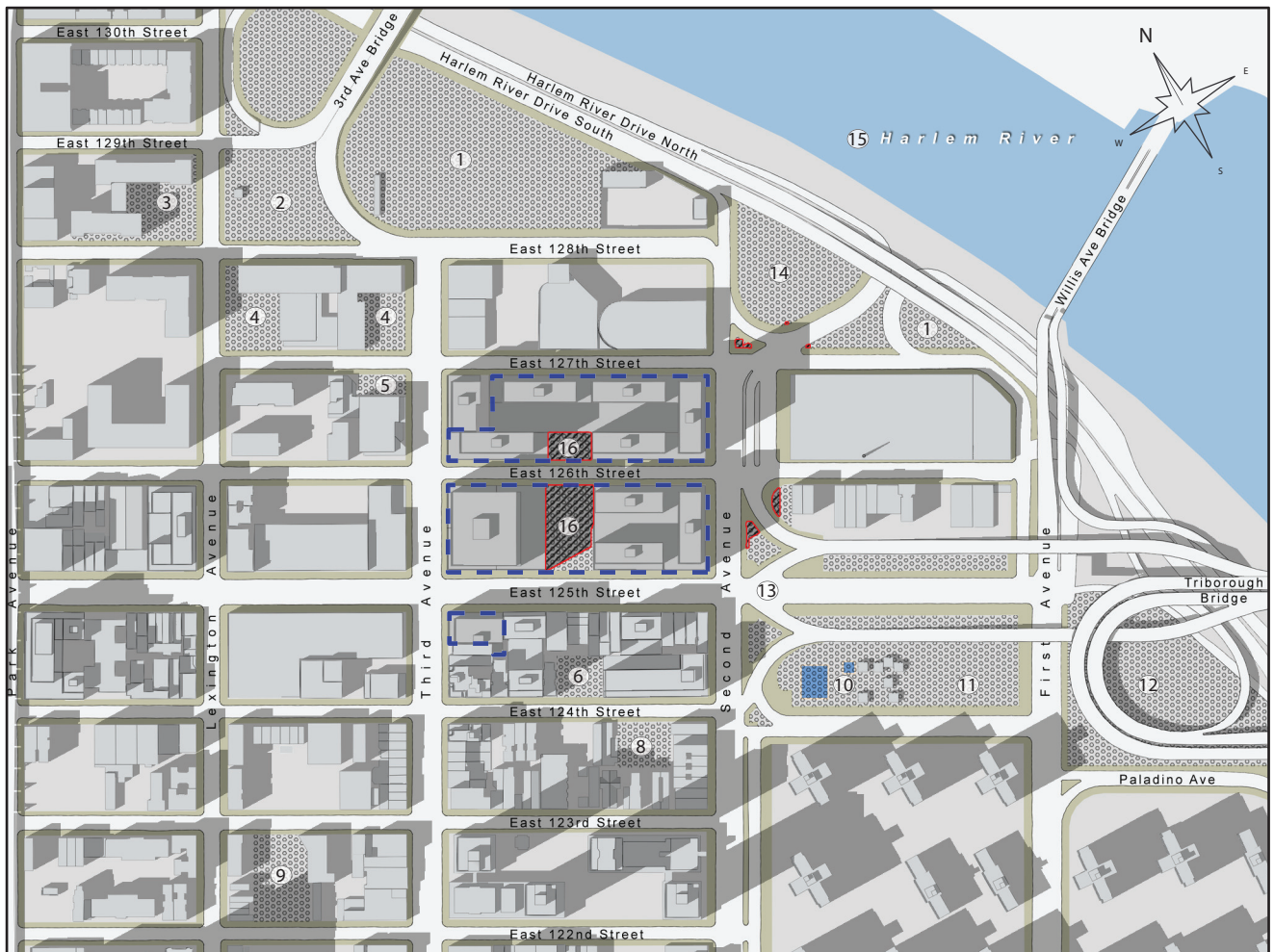
\* Not publicly accessible; not a shadow sensitive resource

#### Legend

- Project Site Boundary
- Shadows
- Open Space
- Incremental Shadow on Shadow-Sensitive Resources

**Figure G-37**  
*Future with the Action Shadows 4:00pm June 21st*

*East 125th Street Development EIS*  
*NYC Economic Development Corporation*



### Key to Shadow-Sensitive Resources

1. Harlem River Park
2. Alice Kornegay Triangle
3. Jackie Robinson Houses Playground
4. PS 30 Playground
5. Tot Lot \*
6. Dream Street Park
8. Carver Community Garden
9. McNair Playground
10. Wagner Houses Pool
11. Othmar Ammann Playground
12. Louis Cuvillier Park
13. Triborough Plaza
14. Crack is Wack Playground
15. Harlem River
16. New/Proposed Open Spaces

Source:  
DCP 125th Street Rezoning & Related Actions project EIS study model  
NYC Map 2004 - Bytes of Big Apple Map Pluto 2006.  
Environmental Simulation Center

\* Not publicly accessible; not a shadow sensitive resource

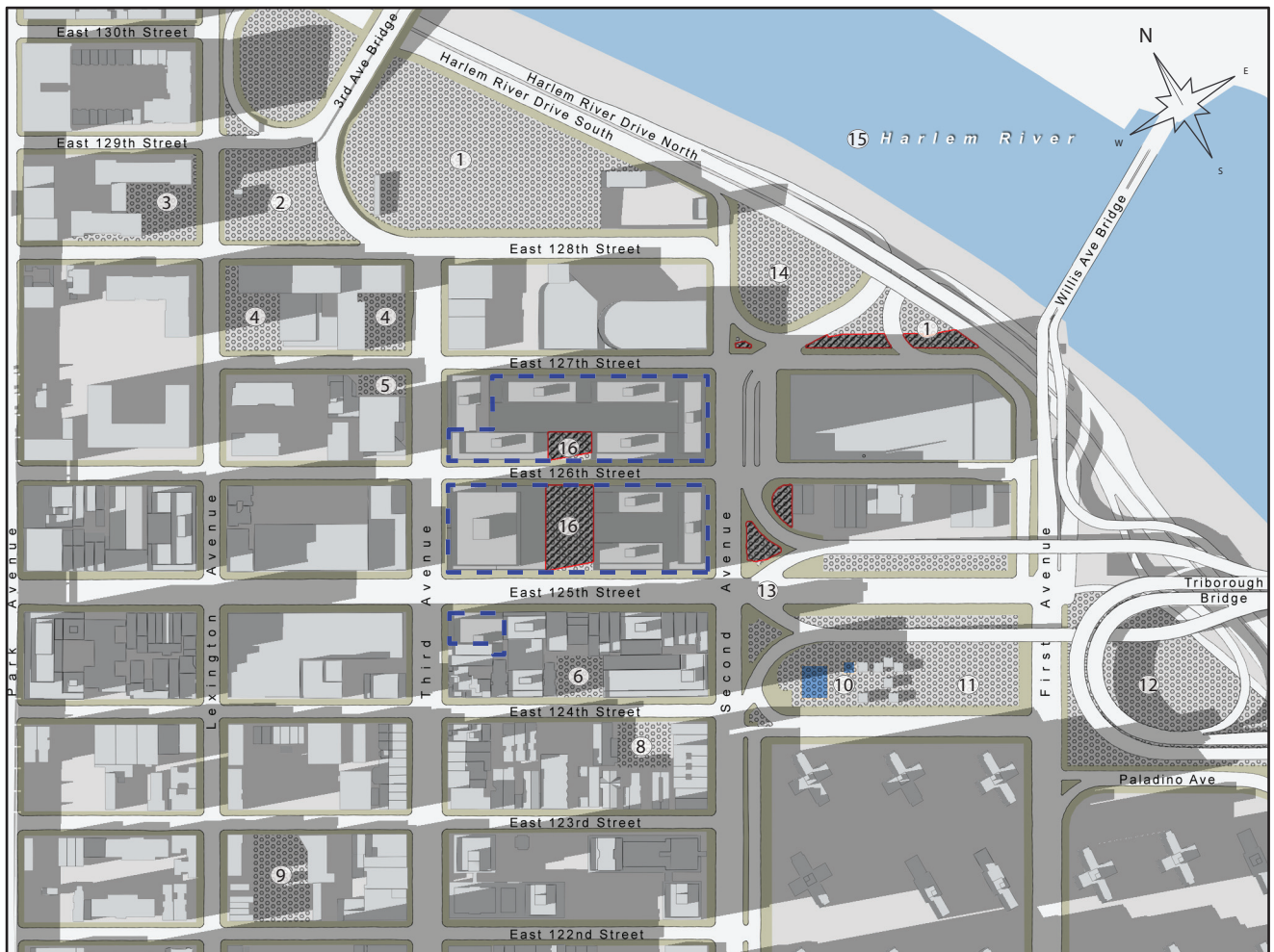
### Legend

- Project Site Boundary
- Shadows
- Open Space
- Incremental Shadow on Shadow-Sensitive Resources

**Figure G-38**  
***Future with the Action Shadows 5:00pm June 21st***

***East 125th Street Development EIS***  
***NYC Economic Development Corporation***





#### Key to Shadow-Sensitive Resources

1. Harlem River Park
2. Alice Kornegay Triangle
3. Jackie Robinson Houses Playground
4. PS 30 Playground
5. Tot Lot \*
6. Dream Street Park
8. Carver Community Garden
9. McNair Playground
10. Wagner Houses Pool
11. Othmar Ammann Playground
12. Louis Cuvillier Park
13. Triborough Plaza
14. Crack is Wack Playground
15. Harlem River
16. New/Proposed Open Spaces

Source:  
DCP 125th Street Rezoning & Related Actions project EIS study model  
NYC Map 2004 - Bytes of Big Apple Map Pluto 2006.  
Environmental Simulation Center

\* Not publicly accessible; not a shadow sensitive resource

#### Legend

- Project Site Boundary
- Shadows
- Open Space
- Incremental Shadow on Shadow-Sensitive Resources

**Figure G-39**  
*Future with the Action Shadows 7:00pm June 21st*

*East 125th Street Development EIS*  
*NYC Economic Development Corporation*